

↵ TAX ↵

↵ ASSESSMENT MAP ↵

OF THE

CITY
OF
SALEM

IN THE
COUNTY OF SALEM
NEW JERSEY

— — — — —



REMINGTON & VERNICK ENGINEERS

232 KINGS HIGHWAY EAST, HADDONFIELD, NJ 08033
(856) 795-9595, FAX (856) 795-1882, WEB SITE ADDRESS: WWW.RVE.COM
Certificate of Authorization: 24 GA 28003300

~ENGINEERING EXCELLENCE~



2020

BLOCK

LIMIT

①
1.02 A

1.01
RIPARIAN
GRANT

A diagram showing a water line with a high water line marker. The line is labeled "HIGH WATER LINE" with an arrow pointing to it. Below the line, there is a circled number "2" and the text "120±(S)" and "200' (S)".

120 ± (S) (2)
0.10A

③ 0.22A

16-1
(25) "EXEMPT"
SALEM COUNTY BOARD
OF FREEHOLDERS


226.60'

FIFTH ST.

45.
FIFTH ST.

CO
I
m
m
-
A

FENWICK CREEK



MUNICIPAL BOUNDARY

1.45 A. (26)

SOUTHERN R.R. OF N.J. (FORMERLY P.R.S.L.)

SALEM BRANCH

MAIN STEM CLASS I

3

23)

14.93 A. TOTAL

127

②
0.88 A

24

341

AIR RIGHTS EASEMENTS
ANCHOR GLASS CONTAINER CORP

FOURTH ST

GRIFFITH ST.

SHEET 8

TAX MAP

CITY OF SALEM

SCALE : 1" = 50'

SKINNER & COMPTON, ENGRS.

MAY 19, 1959

REVISED APRIL 1, 1966
REVISED DEC. 1, 1967

REVISÉ
REVISÉ

2

[illegible]

LINE

5
4
3
2
1

39.85'

BLOCK LIMIT

155 (TOTAL)

(23)


14.93A. TOTAL

85' (TOTAL)

WATCH

INSET DETAIL
SCALE 1" = 50'

REVISED: JANUARY 02, 2013



SHEET 1

5
1
m
n
4
re

FIFTH

FIFTH ST.

STREET

SHEET 8

WARD

HOWELL STREET

STREET

STREET

MARKET

GRANT ST.

SHEET 15

[illegible]

Lot 26 Block 6 unassigned combined w/ Lot 27 - 12/12/00
 LOT 8 BLOCK 5, UNASSIGNED 9-29-89
 LOT 36, BLOCK 6, UNASSIGNED 11-5-79
 LOT 19, BLOCK 6, " 9-20-83
 LOT 34, BLOCK 5, UNASSIGNED 11-19-90
 LOT 39, BLOCK 6, UNASSIGNED 7-17-00
 REVISED: JANUARY 02, 2013

NEW JERSEY DEPARTMENT OF THE TREASURY
APPROVED AS A TAX MAP PURSUANT TO THE
PROVISIONS OF CHAPTER 175 LAWS OF 1918
BY *C. B. Barnes*
STATE SUPERVISOR
DATE JUN 15 1959 SERIAL NO. 242

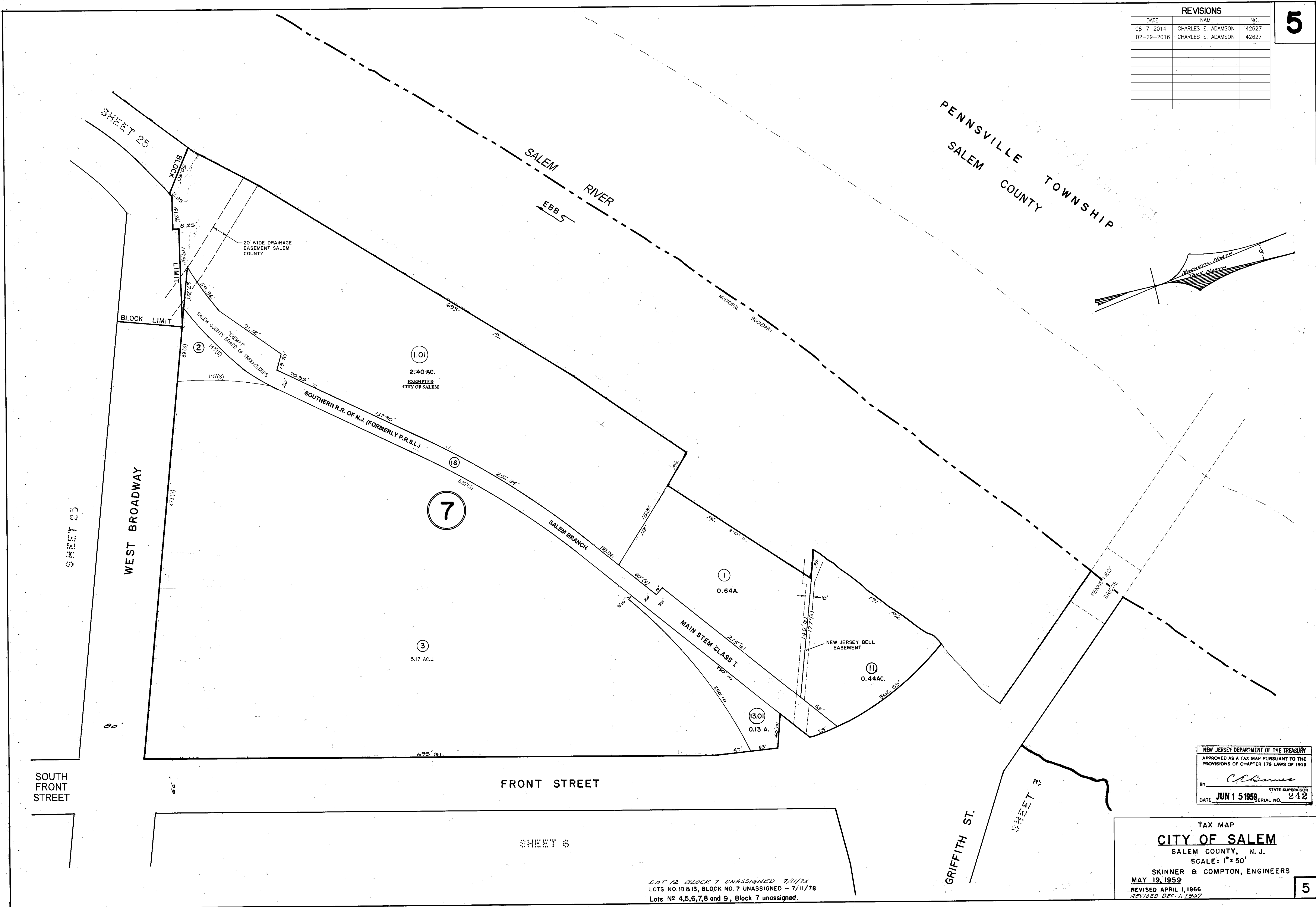

CITY OF SALEM
SALEM COUNTY, N. J.

SCALE 1"=50'
SKINNER & COMPTON, ENGRS.

MAY 19, 1959
REVISED JANUARY 19, 1960 *REVISED DEC 1, 1967*
APRIL 1, 1966

REVISIONS		
DATE	NAME	NO.
08-7-2014	CHARLES E. ADAMSON	42627
02-29-2016	CHARLES E. ADAMSON	42627

5

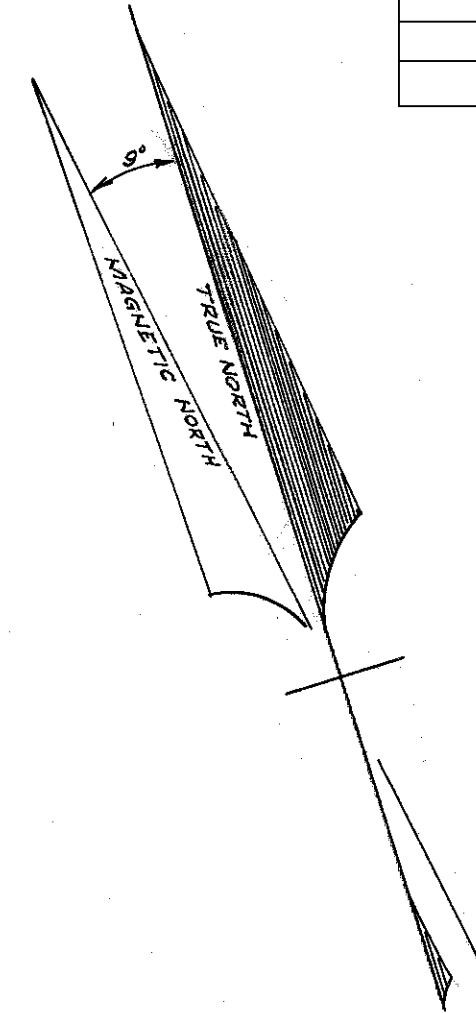


NEW JERSEY DEPARTMENT OF THE TREASURY
 APPROVED AS A TAX MAP PURSUANT TO THE
 PROVISIONS OF CHAPTER 175 LAWS OF 1913
 BY *CLB*
 DATE JUN 1 5 1959 STATE SUPERVISOR SERIAL NO. 242

TAX MAP
CITY OF SALEM
 SALEM COUNTY, N. J.
 SCALE: 1" = 50'
 SKINNER & COMPTON, ENGINEERS
 MAY 19, 1959
 REVISED APRIL 1, 1966
 REVISED DEC. 1, 1967

5

LOT 12 BLOCK 7 UNASSIGNED 7/11/73
 LOTS NO. 10 & 13, BLOCK NO. 7 UNASSIGNED - 7/11/78
 Lots N^o 4,5,6,7,8 and 9, Block 7 unassigned.



NEW JERSEY DEPARTMENT OF THE TREASURY
DIVISION OF TAXATION
LOCAL PROPERTY AND PUBLIC UTILITY BRANCH

APPROVED AS A TAX MAP PURSUANT TO THE
PROVISIONS OF CHAPTER 175, LAWS OF 1915, ETC.
FOR THE DIRECTOR, DIVISION OF TAXATION

J. H. [Signature]

BY _____ P.E. & I.S.
Lic. #5009 SUPERINTENDENT

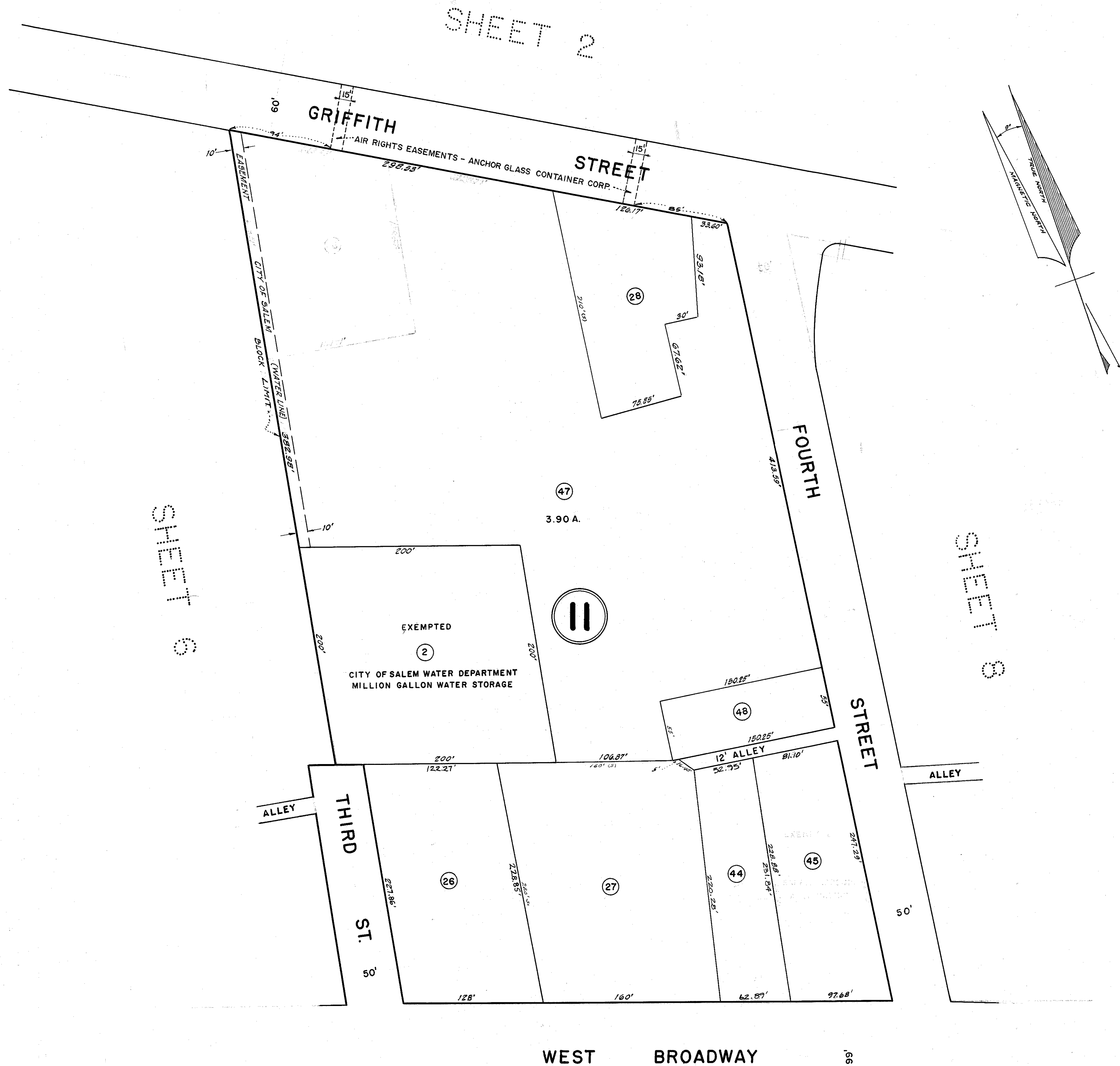
DATE DEC 11 1981 SERIAL NO. 242

NOTE:- BLOCK NO.8 & NO.9 UNASSIGNED.

TAX MAP
CITY OF SALEM
SALEM COUNTY, N. J.
SCALE = 1" = 50'
SKINNER & COMPTON, ENGRS.

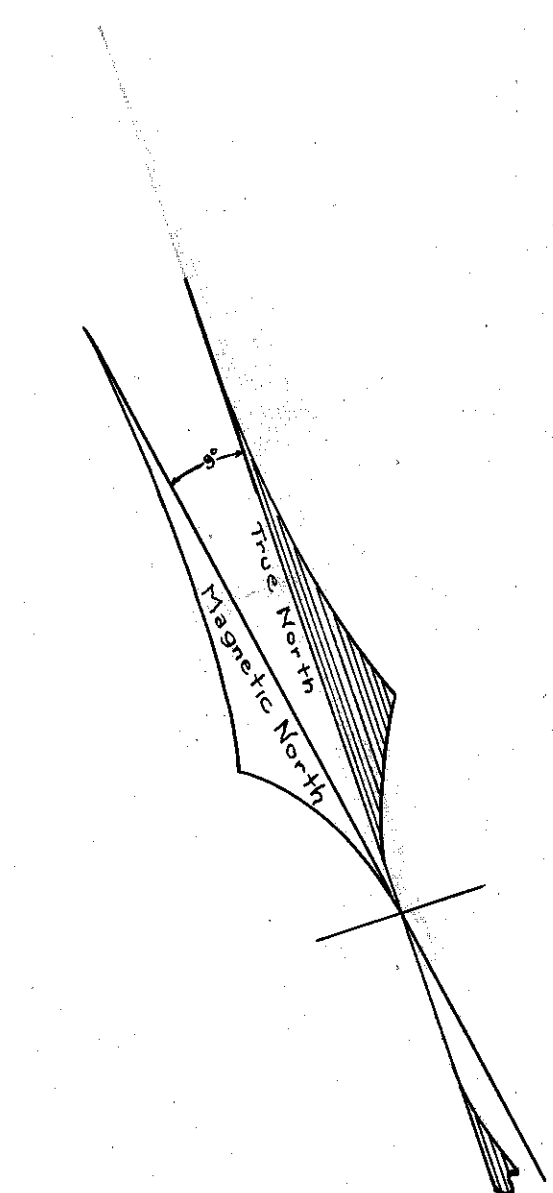
MAY 19, 1959
REVISED AUG. 4, 1969

REVISIONS		
DATE	NAME	NO.
02-29-2016	CHARLES E. ADAMSON	42627



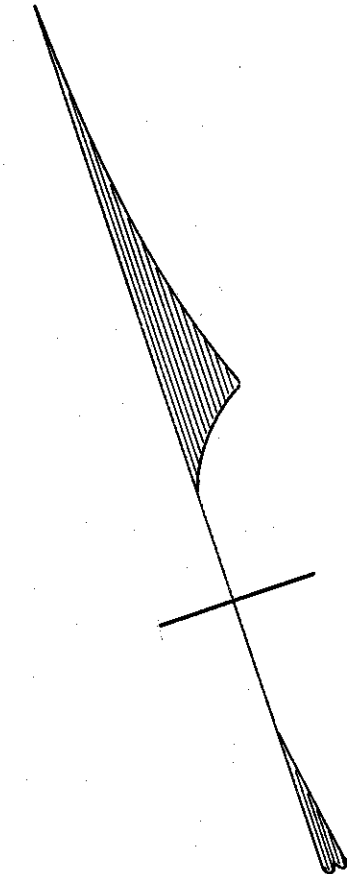
NEW JERSEY DEPARTMENT OF THE TREASURY
DIVISION OF TAXATION
LOCAL PROPERTY AND PUBLIC UTILITY BRANCH
APPROVED AS A TAX MAP PURSUANT TO THE
PROVISIONS OF CHAPTER 175, LAWS OF 1913, ETC.
FOR THE DIRECTOR, DIVISION OF TAXATION
J. H. [Signature]
BY _____ LIC. #5009 SUPERINTENDENT
DATE DEC 11 1981 SERIAL NO. 242

TAX MAP
CITY OF SALEM
SALEM COUNTY, N. J.
SCALE 1" = 50'
SKINNER & COMPTON, ENGRS.
MAY 19, 1959 REVISED DEC. 2, 1981
REVISED AUG. 4, 1969



REVISIONS		
DATE	NAME	LIC. NO.
10-1-2014	CHARLES E. ADAMSON	42627
02-29-2016	CHARLES E. ADAMSON	42627

9

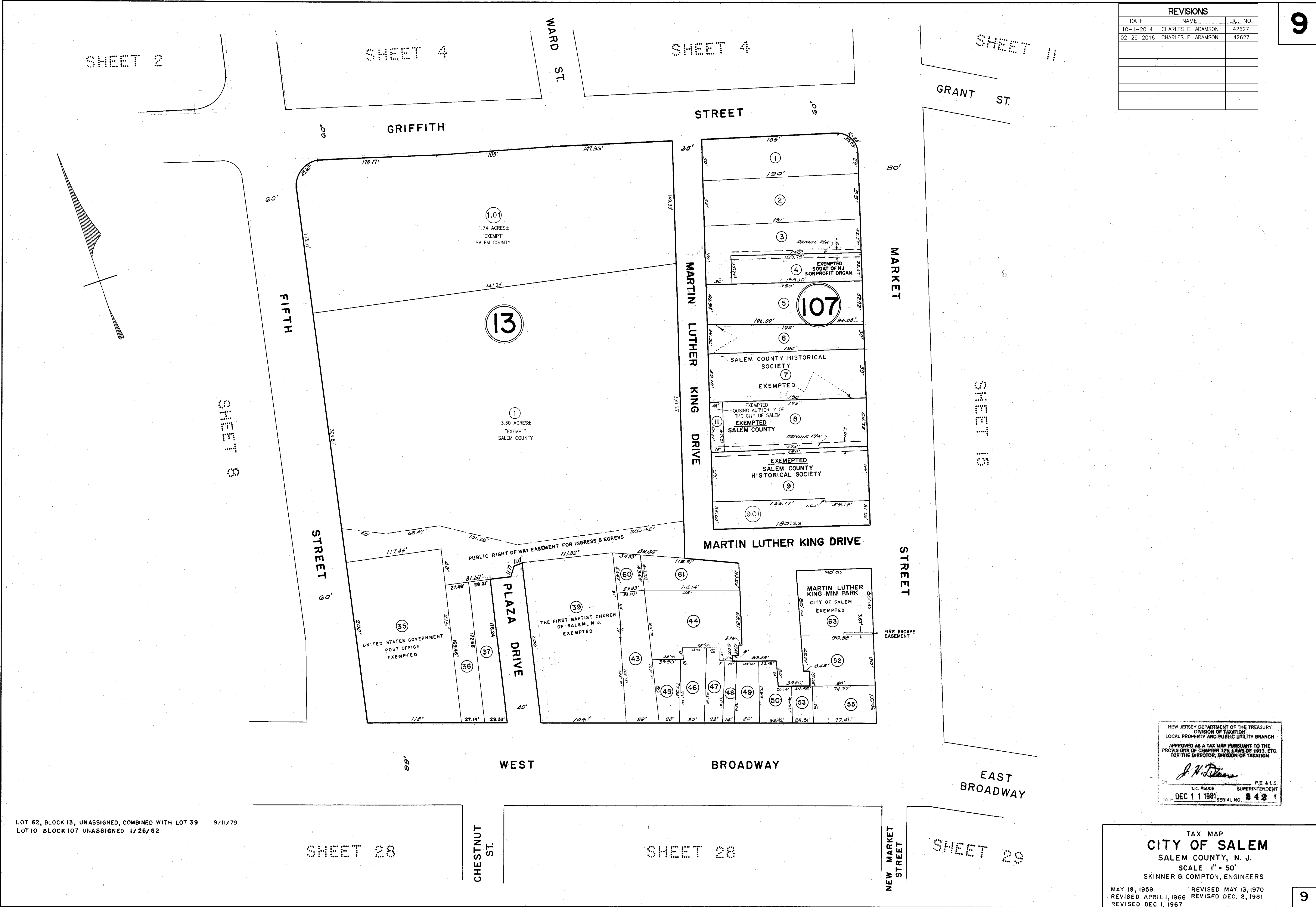


LOT 62, BLOCK 13, UNASSIGNED, COMBINED WITH LOT 39 9/11/79
 LOT 10 BLOCK 107 UNASSIGNED 1/25/82

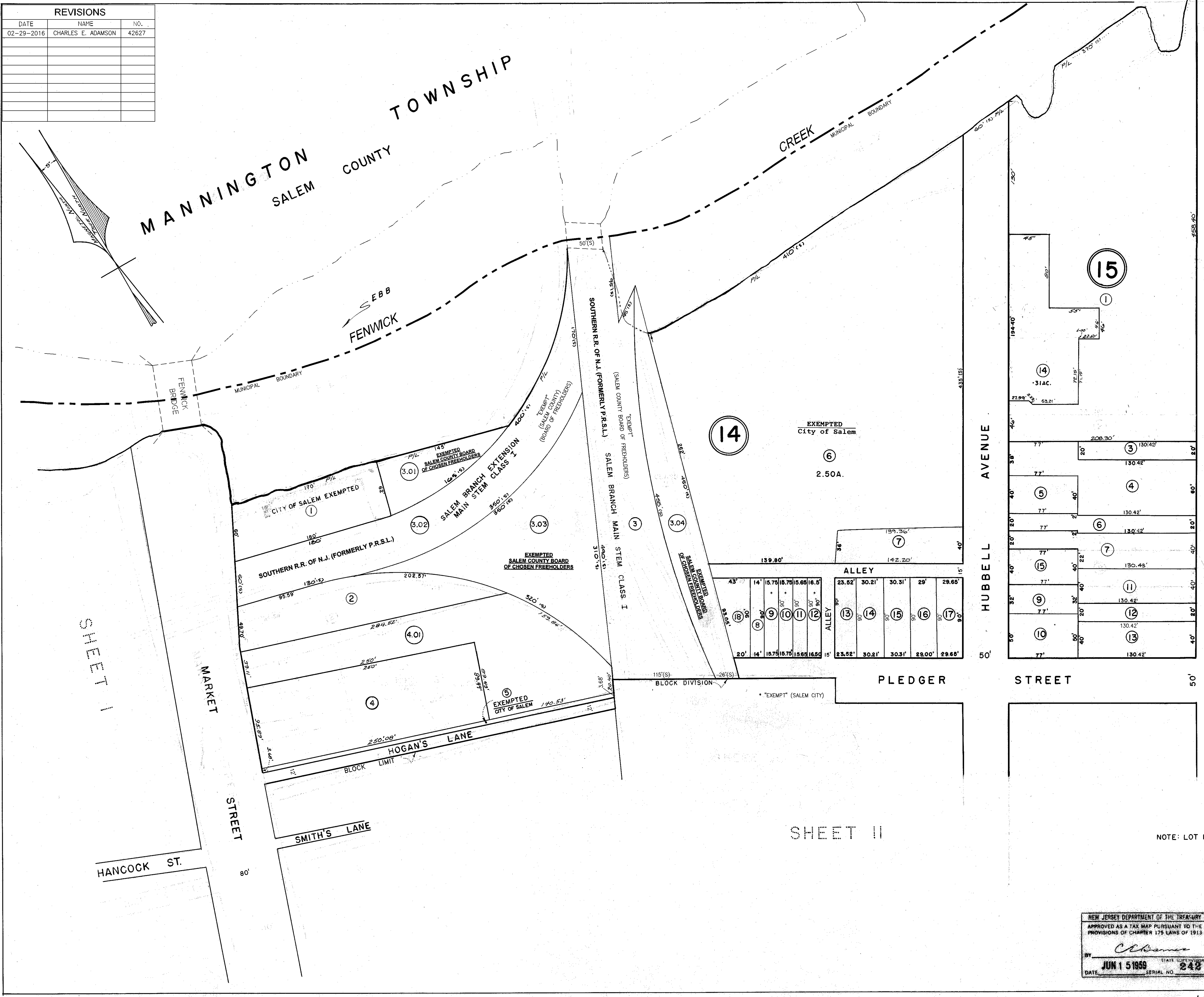
NEW JERSEY DEPARTMENT OF THE TREASURY
 DIVISION OF TAXATION
 LOCAL PROPERTY AND PUBLIC UTILITY BRANCH
 APPROVED AS A TAX MAP PURSUANT TO THE
 PROVISIONS OF CHAPTER 176, LAWS OF 1913, ETC.
 FOR THE DIRECTOR, DIVISION OF TAXATION
J. H. Dineen
 BY LIC. #5009 SUPERINTENDENT
 DATE DEC 11 1981 SERIAL NO. 242

TAX MAP
CITY OF SALEM
 SALEM COUNTY, N. J.
 SCALE 1" = 50'
 SKINNER & COMPTON, ENGINEERS
 MAY 19, 1959 REVISED MAY 13, 1970
 REVISED APRIL 1, 1966 REVISED DEC. 2, 1981
 REVISED DEC. 1, 1967

9



REVISIONS		
DATE	NAME	NO.
02-29-2016	CHARLES E. ADAMSON	42627



SHEET 12

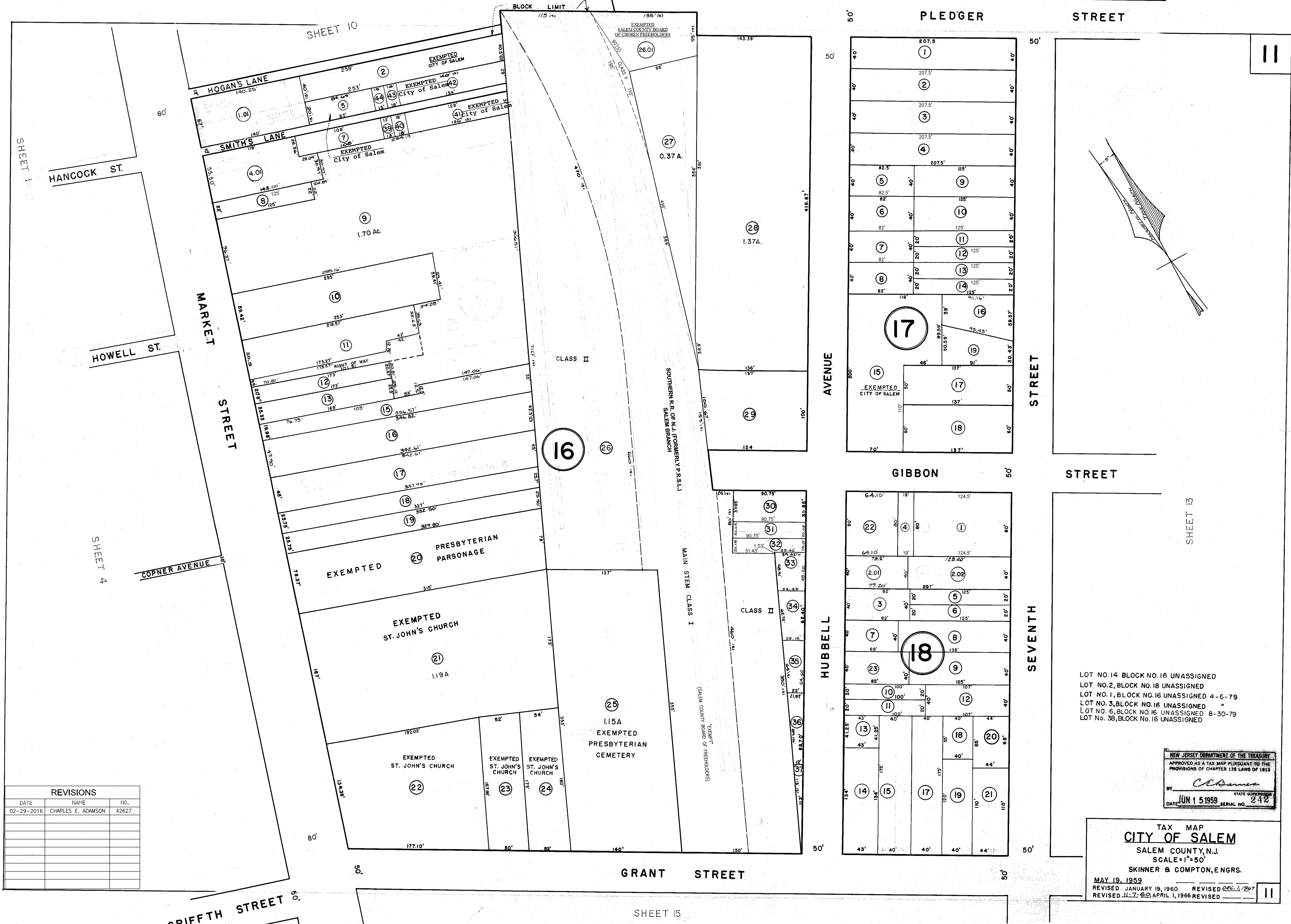
SHEET 11

NOTE: LOT NO.8 BLOCK NO.15 UNASSIGNED

NEW JERSEY DEPARTMENT OF THE TREASURY
APPROVED AS A TAX MAP PURSUANT TO THE
PROVISIONS OF CHAPTER 175 LAWS OF 1913
BY *Charles E. Adamson*
DATE JUN 15 1959 STATE SUPERVISOR 248

TAX MAP
CITY OF SALEM
SALEM COUNTY, N.J.
SCALE: 1"=50'
SKINNER & COMPTON, ENGRS.
MAY 19, 1959
REVISED JANUARY 19, 1960
REVISED APRIL 1, 1966
REVISED DEC. 1, 1967

REVISIONS		
DATE	NAME	NO.
02-29-2016	CHARLES E. ADAMSON	42627



LOT NO. 14 BLOCK NO. 16 UNASSIGNED
 LOT NO. 2, BLOCK NO. 18 UNASSIGNED
 LOT NO. 1, BLOCK NO. 16 UNASSIGNED 4-6-79
 LOT NO. 3, BLOCK NO. 16 UNASSIGNED "
 LOT NO. 6, BLOCK NO. 16 UNASSIGNED 8-30-79
 LOT NO. 38, BLOCK NO. 16 UNASSIGNED

NEW JERSEY DEPARTMENT OF THE TREASURY
 APPROVED AS A TAX MAP PURSUANT TO THE
 PROVISIONS OF CHAPTER 178 LAWS OF 1913
 BY *C. Adams*
 DATE JUN 15 1959 SERIAL NO. 242

TAX MAP
 CITY OF SALEM
 SALEM COUNTY, N.J.
 SCALE = 1" = 50'

SKINNER & COMPTON, ENGRS.

MAY 19 1959
 REVISED JANUARY 19, 1960 REVISED DEC. 1, 1967
 REVISED JUL 2, 1960 APRIL 1, 1966 REVISED

MANNINGTON TOWNSHIP

FENWICK CREEK

MANNINGTON TWP.

SALEM COUNTY

FENWICK CREEK

REVISIONS		
DATE	NAME	NO.
02-29-2016	CHARLES E. ADAMSON	42627

12

EXEMPTED CITY OF SALEM

EXEMPTED CITY OF SALEM

EIGHT

STREET EXTENSION

9.32 ACRES

MANNINGTON SALEM COUNTY TOWNSHIP

KEASBEY'S CREEK

TOWNSHIP

LOTS 20, 26 BLOCK 19 UNASSIGNED.
LOT 16, BLOCK 19 UNASSIGNED. 4-28-88
LOT 1 & 2 BLOCK 20 UNASSIGNED.
LOT 2 BLOCK 19 UNASSIGNED.
LOT 7 BLOCK 19 UNASSIGNED.

SEVENTH STREET

EIGHTH STREET

20

19

PLEDGER

STREET

NEW JERSEY DEPARTMENT OF THE TREASURY
APPROVED AS A TAX MAP PURSUANT TO THE PROVISIONS OF CHAPTER 175 LAWS OF 1913
BY *Charles E. Adamson* STATE SUPERVISOR
DATE JUN 15 1959 SERIAL NO. 242

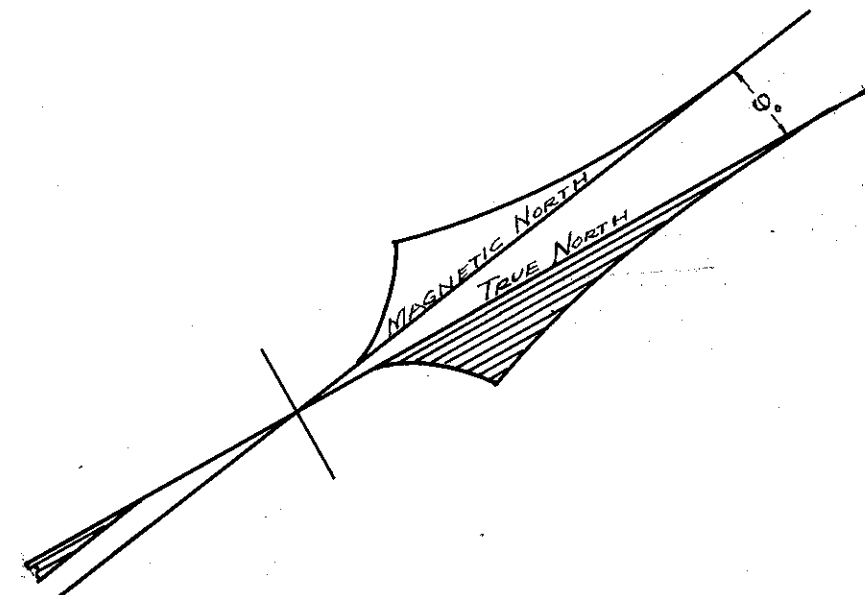
TAX MAP
CITY OF SALEM
SALEM COUNTY, N.J.
SCALE: 1" = 50'

SKINNER & COMPTON, ENGRS.

MAY 19, 1959
REVISED JANUARY 19, 1960
REVISED 11-7-60, APRIL 1, 1966. REVISED DEC. 1, 1967

12

REVISIONS		
DATE	NAME	NO.
02-29-2016	CHARLES E. ADAMSON	42627



SHEET 10

STREET

GRANT

NINTH ST.

SEVENTH

EIGHTH

STREET

STREET

STREET

GIBBON

STREET

PEARL

STREET

PLEDGER

SHEET 12

13

22

21

25

24

23

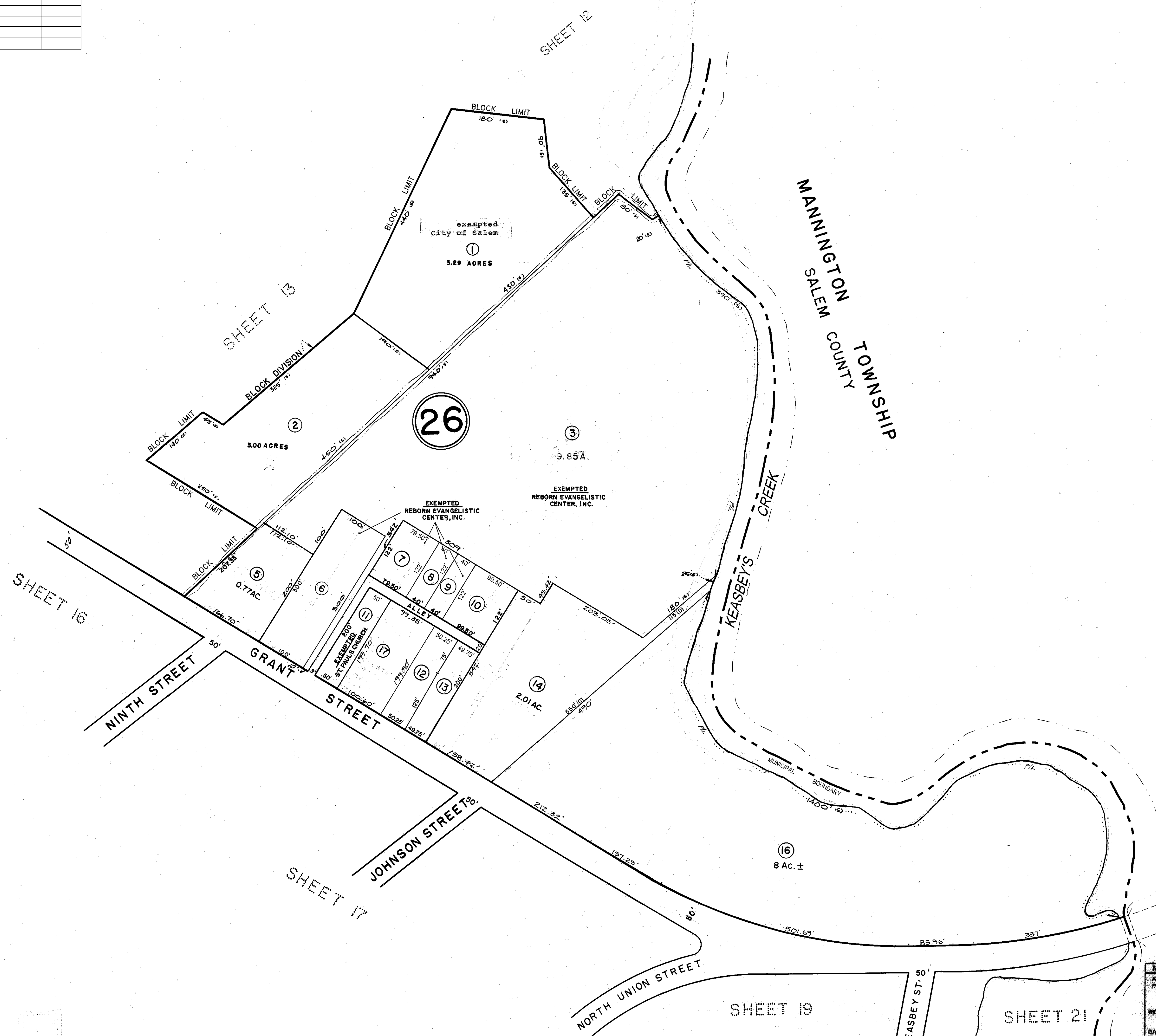
LOT 11, BLOCK 21 IS UNASSIGNED
LOT 8, 10, BLOCK 23 IS UNASSIGNED

NEW JERSEY DEPARTMENT OF THE TREASURY
APPROVED AS A TAX MAP PURSUANT TO THE
PROVISIONS OF CHAPTER 175 LAWS OF 1913
BY *Charles E. Adamson* STATE SUPERVISOR
DATE JUN 15 1959 SERIAL NO 242

TAX MAP
CITY OF SALEM
SALEM COUNTY, N.J.
SCALE: 1"=50'
SKINNER & COMPTON, ENGRS.
MAY 19, 1959
REVISED JANUARY 19, 1960
REVISED APRIL 1, 1966

13

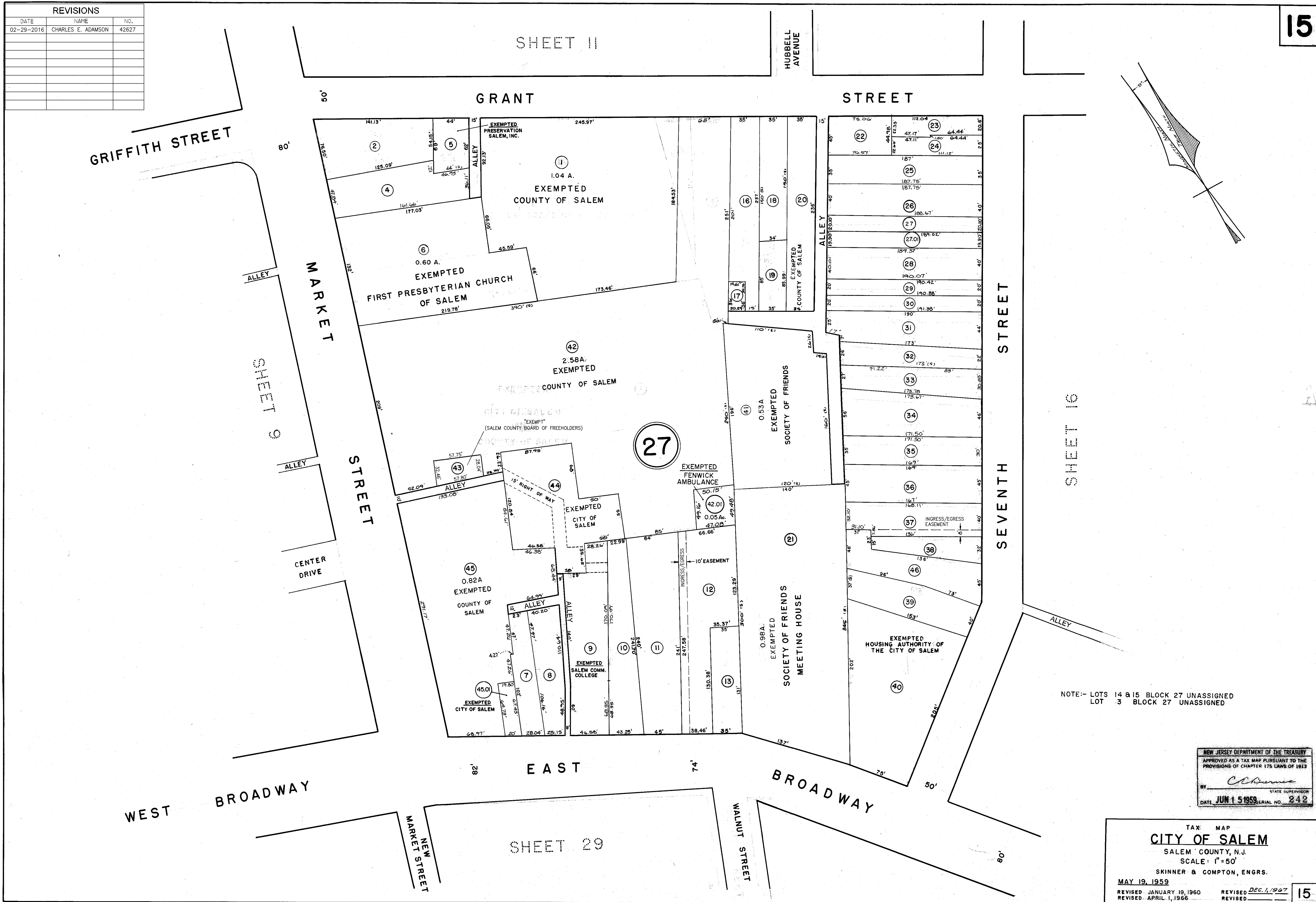
REVISIONS		
DATE	NAME	NO.
02-29-2016	CHARLES E. ADAMSON	42627



NEW JERSEY DEPARTMENT OF THE TREASURY
APPROVED AS A TAX MAP PURSUANT TO THE
PROVISIONS OF CHAPTER 178 LAWS OF 1913
BY *Charles E. Adamson* STATE SUPERVISOR
DATE JUN 15 1959 SERIAL NO. 242

TAX MAP
CITY OF SALEM
SALEM COUNTY, N.J.
SCALE: 1"=100'
SKINNER & COMPTON, ENGRS.
MAY 19, 1959
REVISED APRIL 1, 1966
REVISED DEC. 1, 1967

REVISIONS		
DATE	NAME	NO.
02-29-2016	CHARLES E. ADAMSON	42627



NOTE:- LOTS 14 & 15 BLOCK 27 UNASSIGNED
LOT 3 BLOCK 27 UNASSIGNED

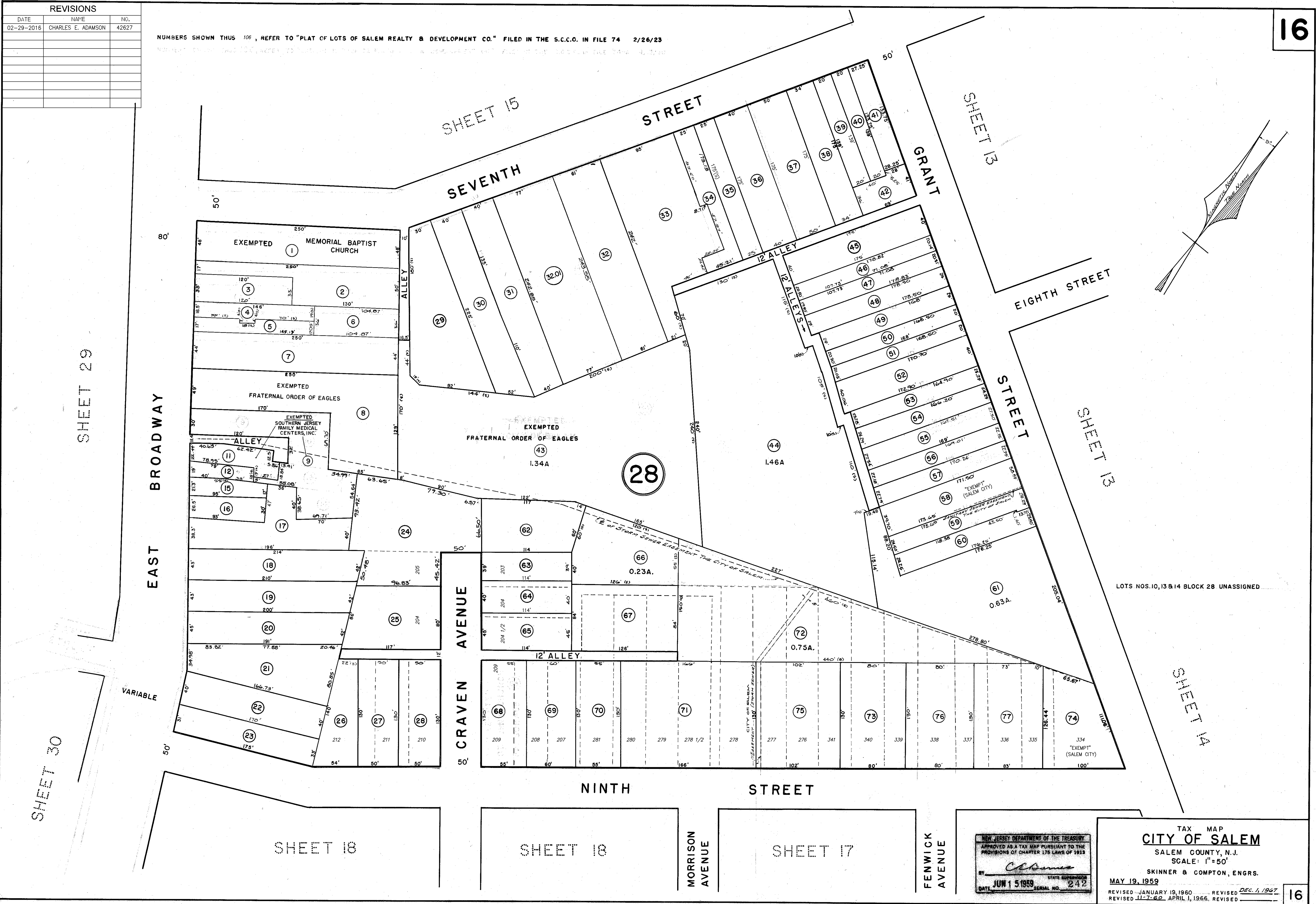
NEW JERSEY DEPARTMENT OF THE TREASURY
APPROVED AS A TAX MAP PURSUANT TO THE
PROVISIONS OF CHAPTER 175 LAWS OF 1913
BY *Charles E. Adamson* STATE SUPERVISOR
DATE JUN 15 1959 SERIAL NO. 242

TAX MAP
CITY OF SALEM
SALEM COUNTY, N.J.
SCALE: 1"=50'
SKINNER & COMPTON, ENGRS.
MAY 19, 1959
REVISED JANUARY 19, 1960
REVISED APRIL 1, 1966

REVISED DEC. 1, 1967
REVISED
15

REVISIONS		
DATE	NAME	NO.
02-29-2016	CHARLES E. ADAMSON	42627

NUMBERS SHOWN THUS 106, REFER TO "PLAT OF LOTS OF SALEM REALTY & DEVELOPMENT CO." FILED IN THE S.C.C.O. IN FILE 74 2/26/23



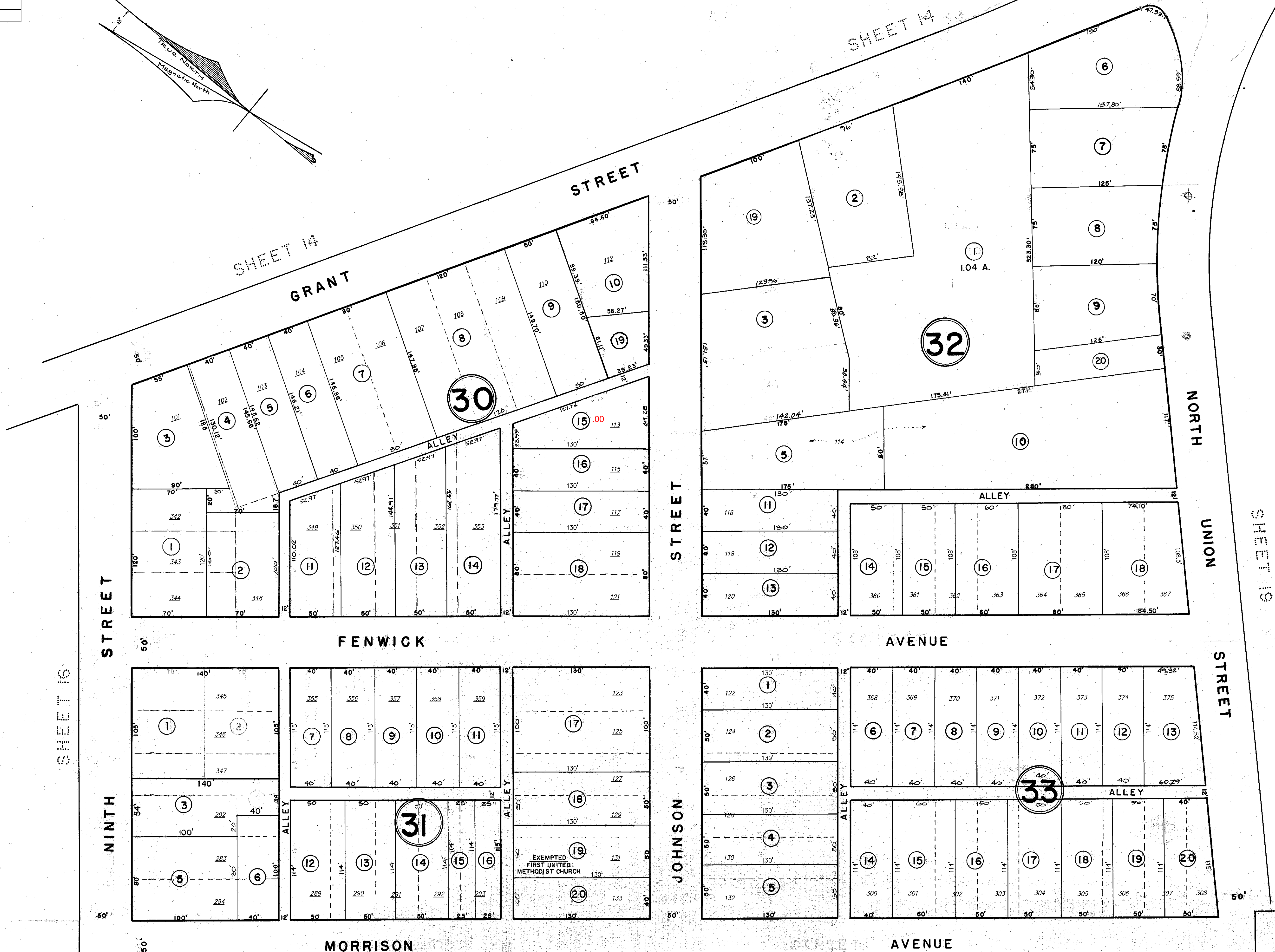
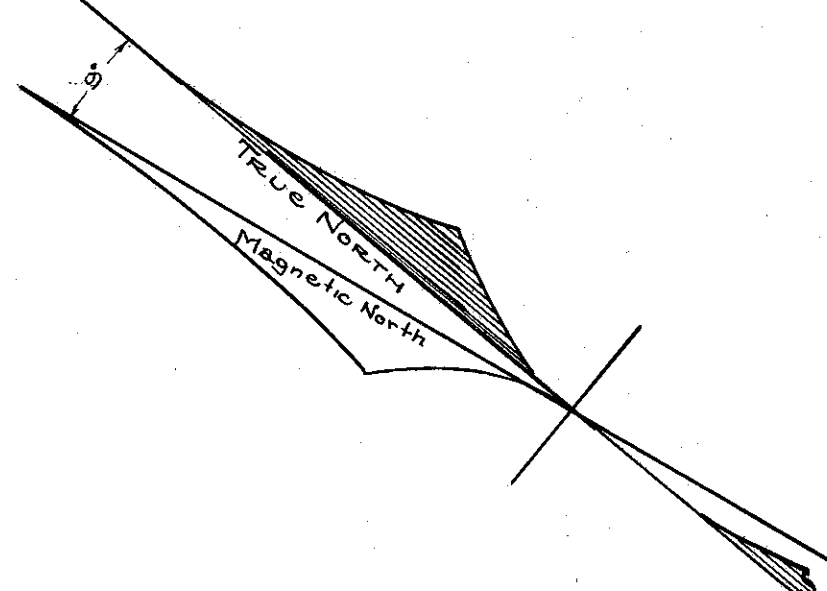
LOTS NOS.10,13&14 BLOCK 28 UNASSIGNED

NEW JERSEY DEPARTMENT OF THE TREASURY
APPROVED AS A TAX MAP PURSUANT TO THE
PROVISIONS OF CHAPTER 175 LAWS OF 1913
BY *Charles E. Adamson*
DATE JUN 1 5 1959 SERIAL NO. 242

TAX MAP
CITY OF SALEM
SALEM COUNTY, N.J.
SCALE: 1"=50'
SKINNER & COMPTON, ENGRS.
MAY 19, 1959
REVISED JANUARY 19, 1960
REVISED JULY 7, 1962
REVISED APRIL 1, 1966
REVISED

REVISIONS		
DATE	NAME	NO.
02-29-2016	CHARLES E. ADAMSON	42627

NUMBERS SHOWN THUS 106, REFER TO "PLAT OF LOTS OF SALEM REALTY & DEVELOPMENT CO." FILED IN THE S.C.C.O. IN FILE 74 2/26/23
NUMBERS SHOWN THUS 106 REFER TO "AMENDED MAP OF SALEM REALTY & DEVELOPMENT CO." FILED IN THE S.C.C.O. IN FILE 74-A 4/15/30

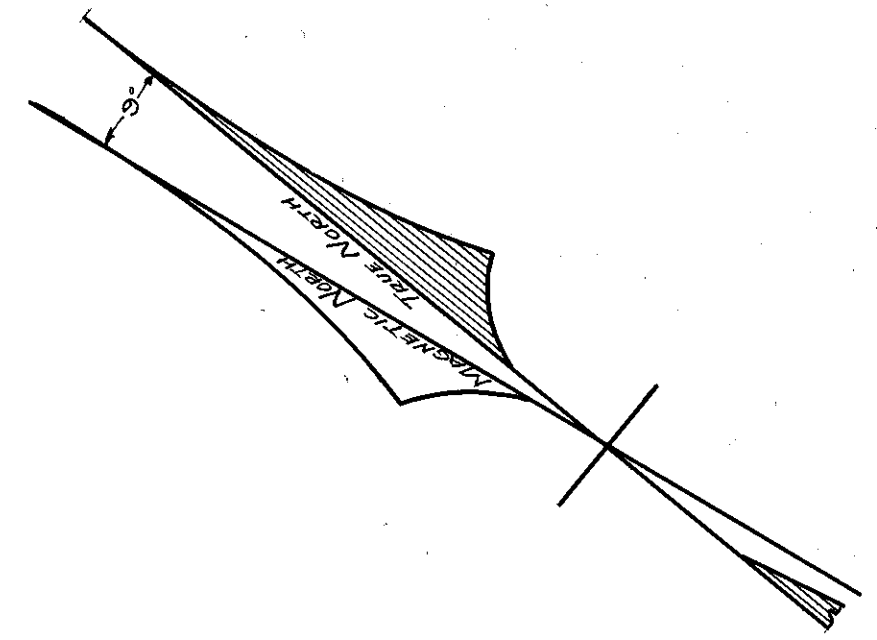
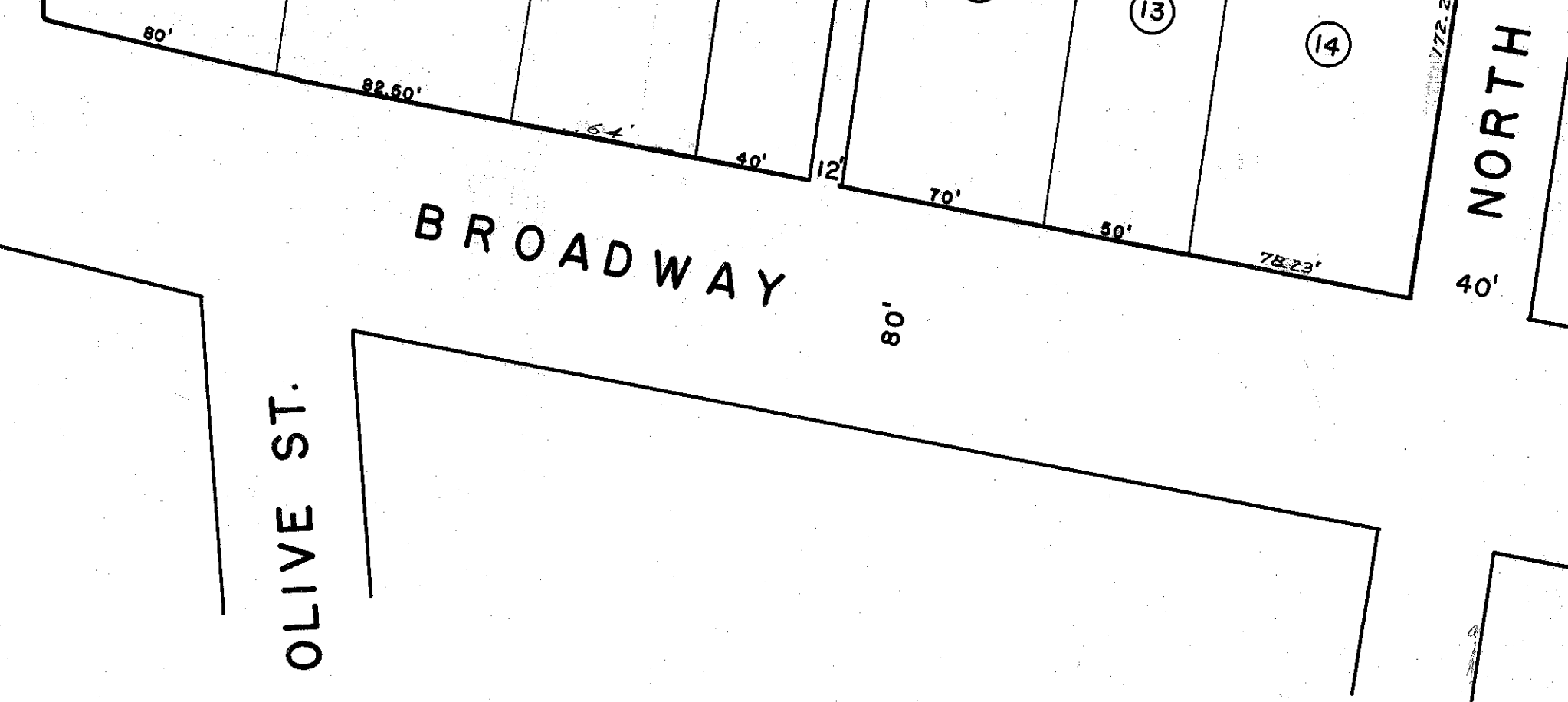
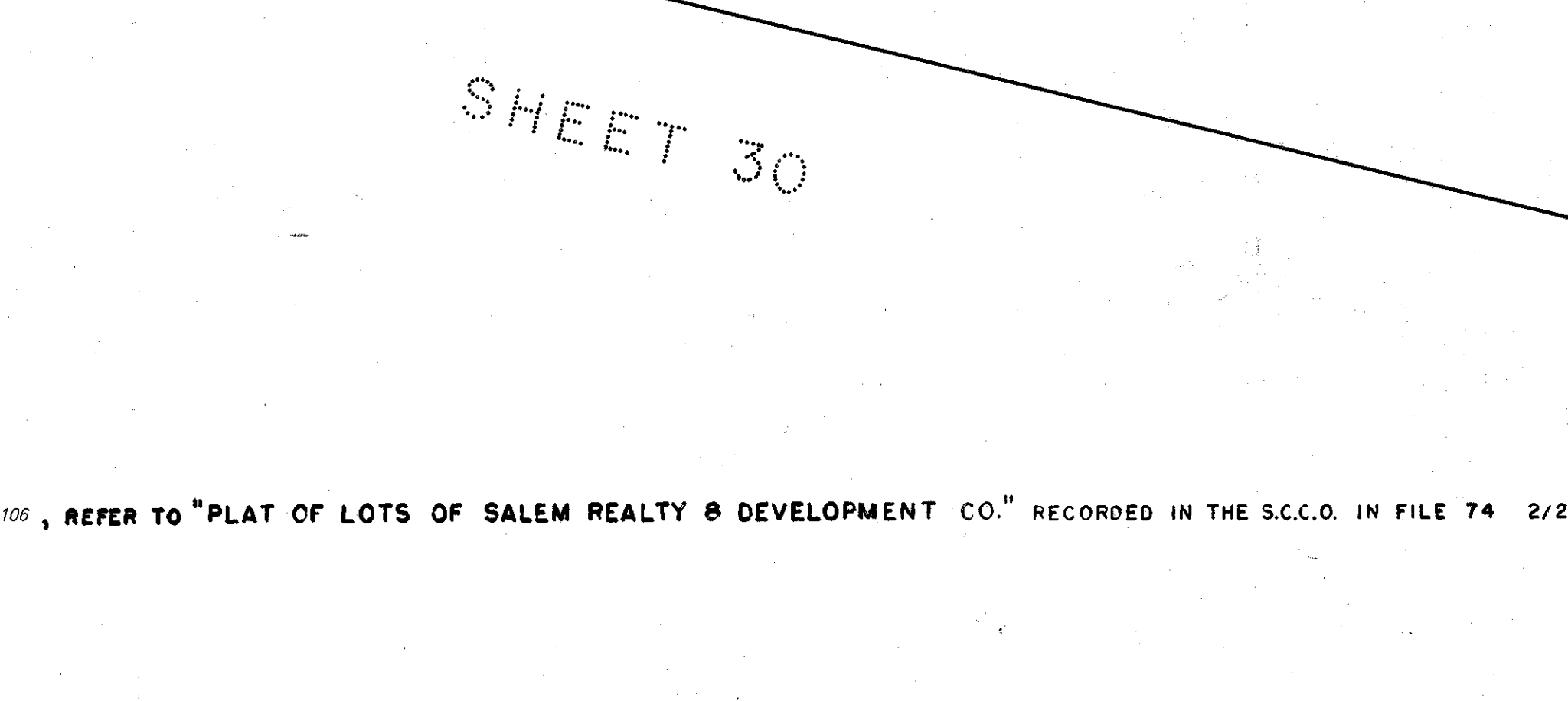
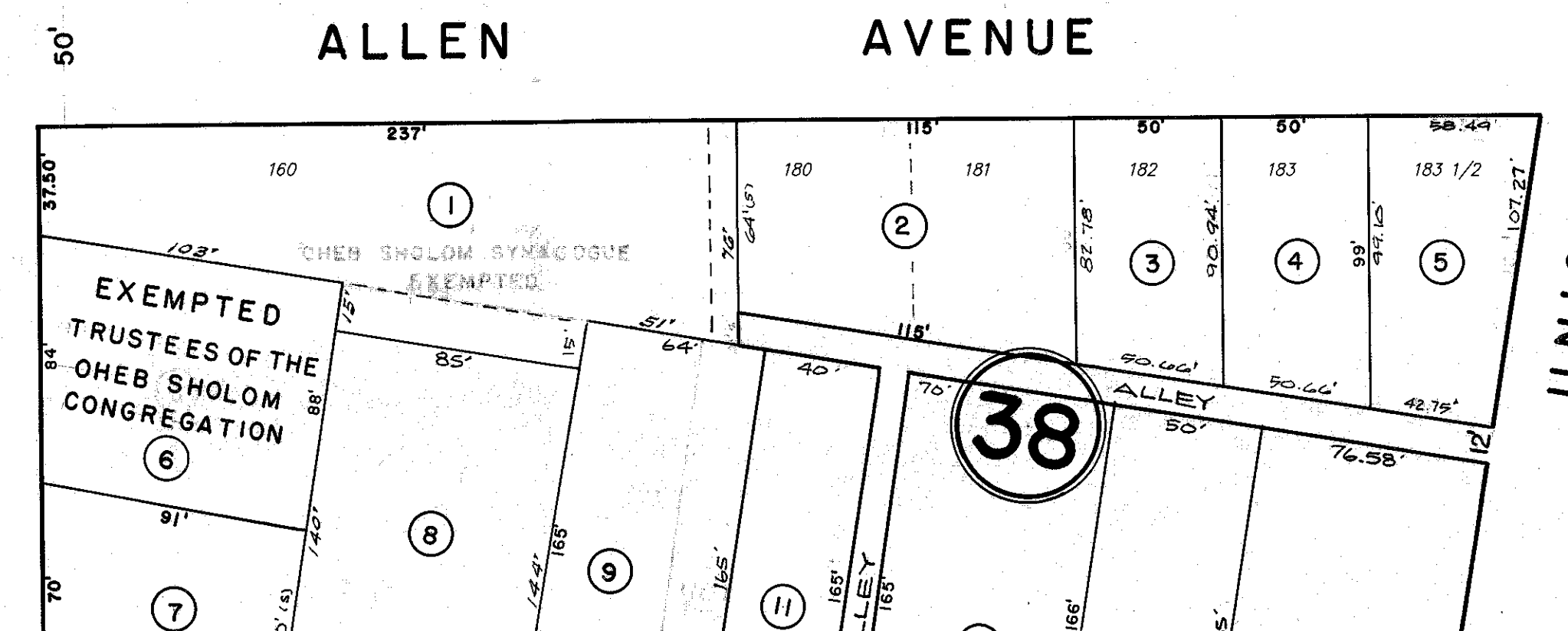
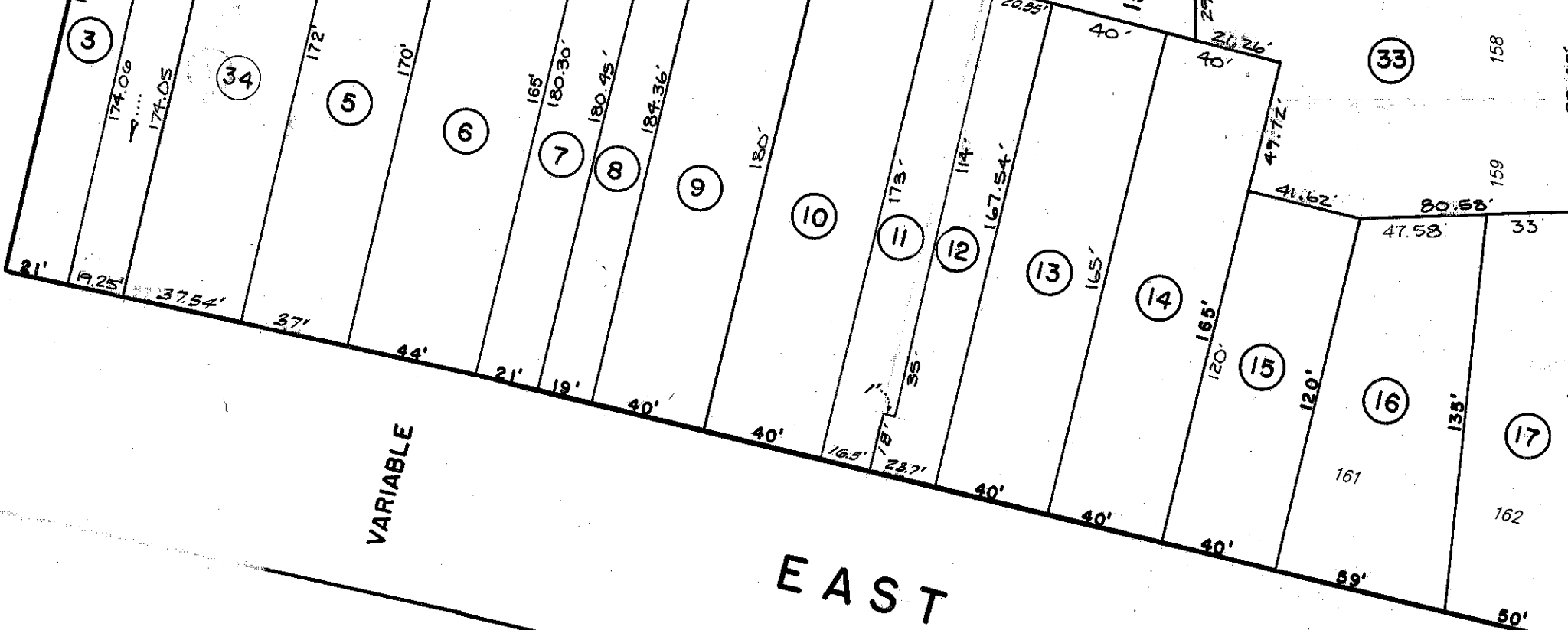
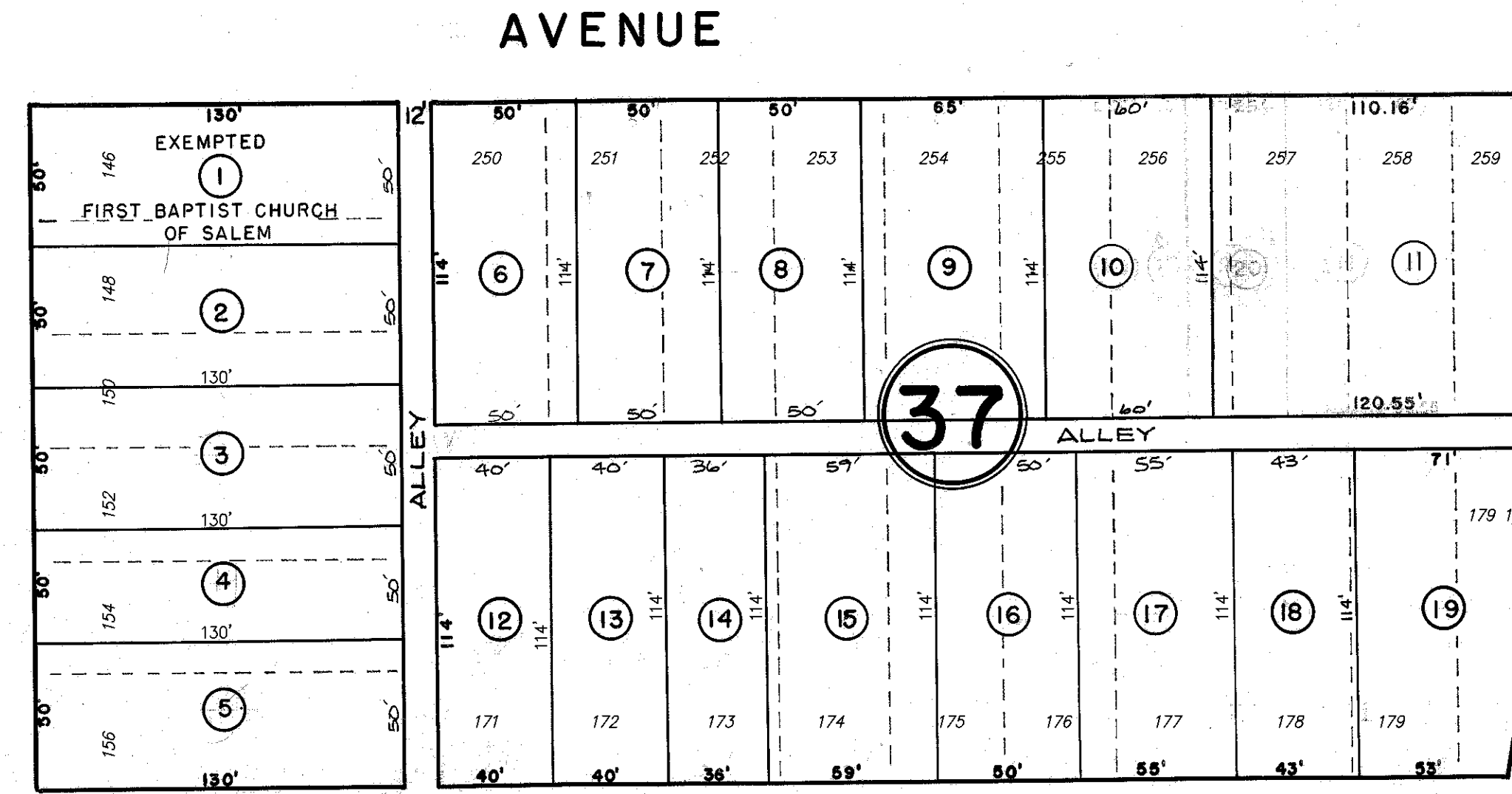
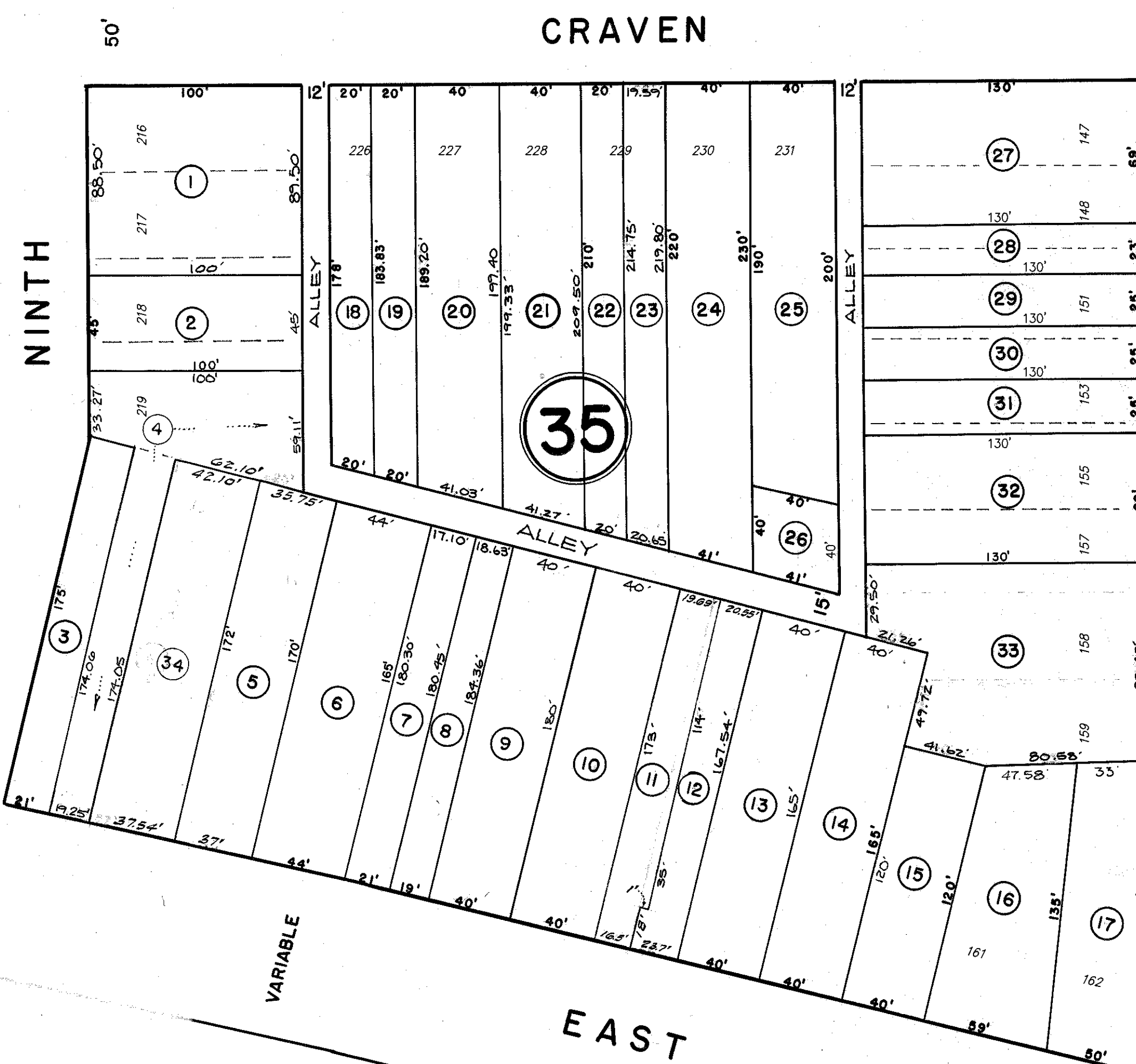
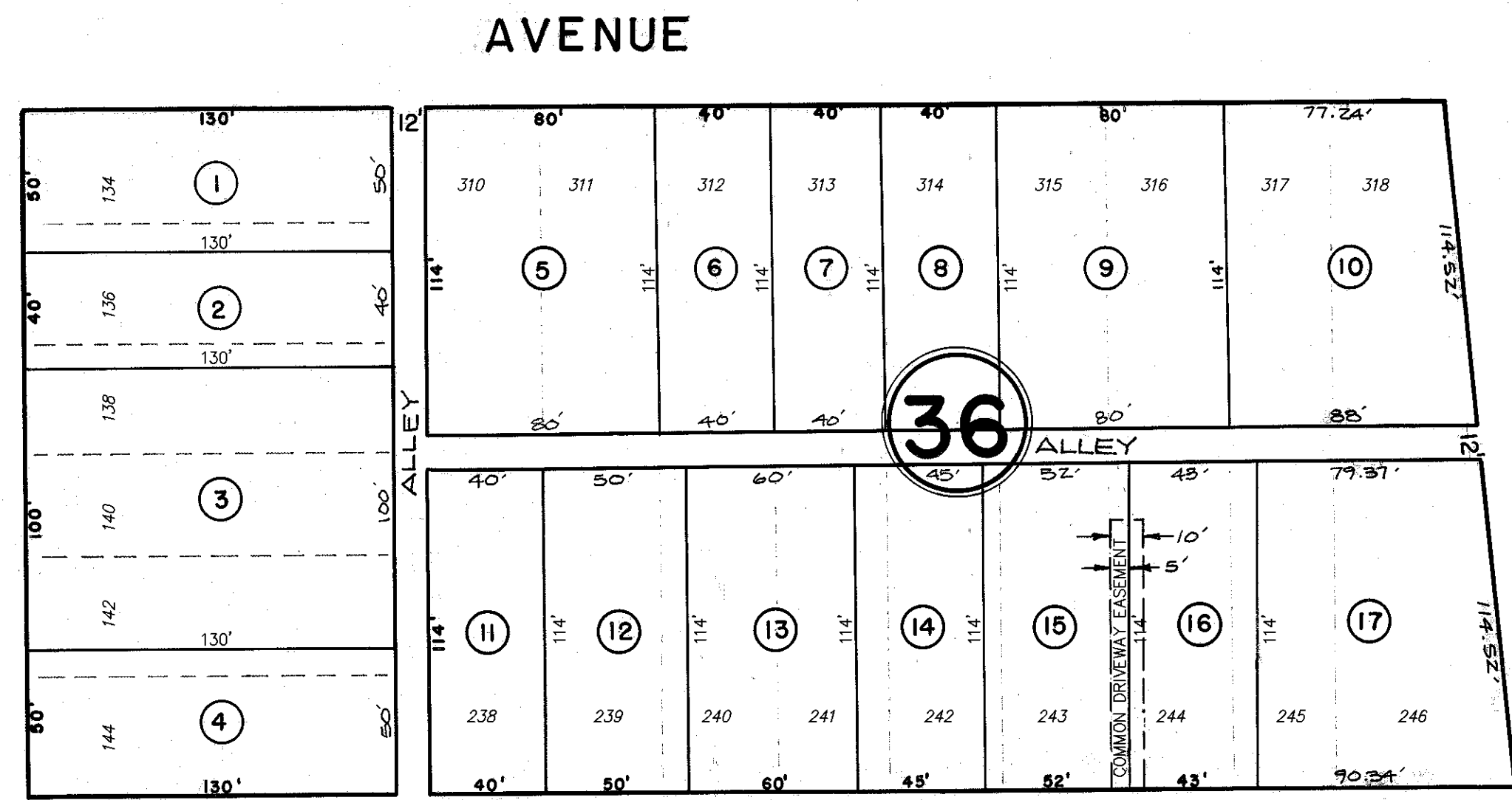
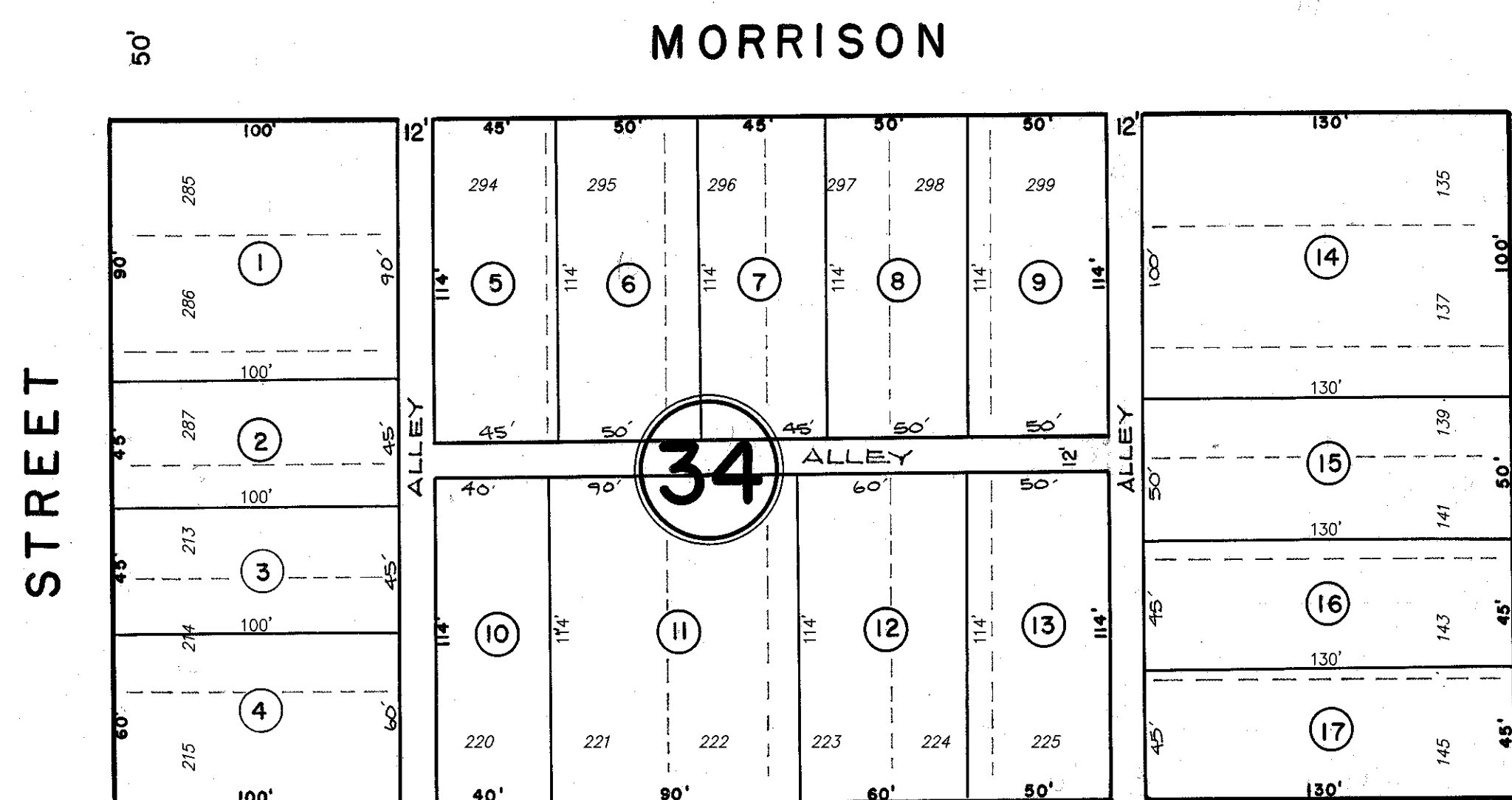


NEW JERSEY DEPARTMENT OF THE TREASURY
APPROVED AS A TAX MAP PURSUANT TO THE
PROVISIONS OF CHAPTER 175 LAWS OF 1913
BY *C.E. Adams*
DATE JUN 1 5 1959 SERIAL NO. 242

TAX MAP
CITY OF SALEM
SALEM COUNTY, N.J.
SCALE 1"= 50'
SKINNER & COMPTON, ENGRS.
MAY 19, 1959
REVISED JANUARY 19, 1960 REVISED DEC. 1, 1967
REVISED JULY 6, 1962 APRIL 1, 1966 REVISED

Block 31, Lot 2 unassigned combined w/ Lot 1 - 2/14/01
BLOCK 32, LOT 4 IS UNASSIGNED
BLOCK 31, LOT 4 IS UNASSIGNED

REVISIONS		
DATE	NAME	NO.
02-29-2016	CHARLES E. ADAMSON	42627



SHEET 19

SHEET 20

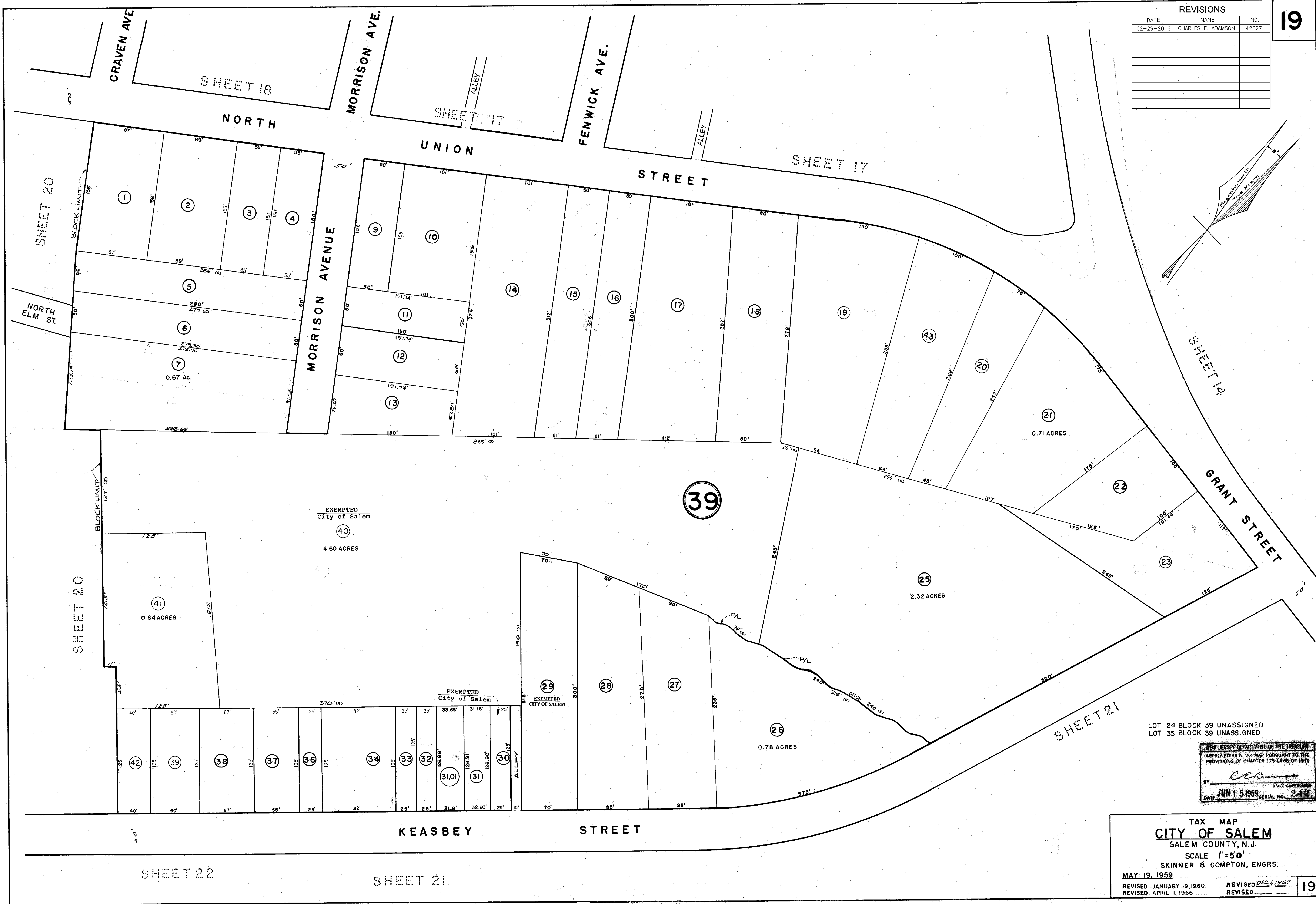
NUMBERS SHOWN THUS 106, REFER TO "PLAT OF LOTS OF SALEM REALTY & DEVELOPMENT CO." RECORDED IN THE S.C.O. IN FILE 74 2/26/23

NEW JERSEY DEPARTMENT OF THE TREASURY
APPROVED AS A TAX MAP PURSUANT TO THE
PROVISIONS OF CHAPTER 178 LAWS OF 1913
BY *C. Adams* STATE SUPERVISOR
DATE JUN 1 5 1959 SERIAL NO. 242

TAX MAP
CITY OF SALEM
SALEM COUNTY, N.J.
SCALE: 1"=50'
SKINNER & COMPTON, ENGRS.
MAY 19, 1959
REVISED: APRIL 1, 1966
REVISED: DEC. 4, 1967

REVISIONS		
DATE	NAME	NO.
02-29-2016	CHARLES E. ADAMSON	42627

19



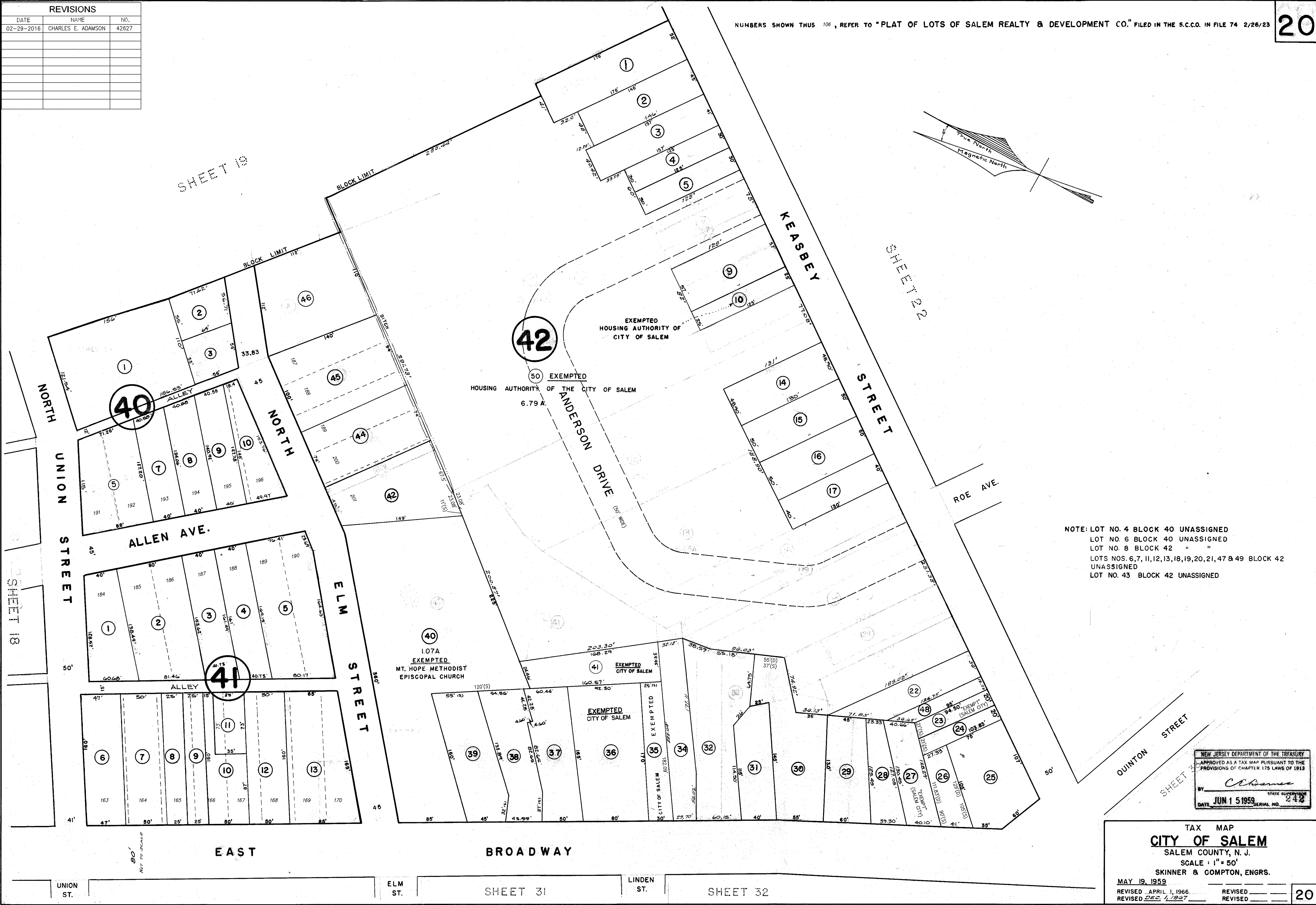
LOT 24 BLOCK 39 UNASSIGNED
LOT 35 BLOCK 39 UNASSIGNED

NEW JERSEY DEPARTMENT OF THE TREASURY
APPROVED AS A TAX MAP PURSUANT TO THE
PROVISIONS OF CHAPTER 175 LAWS OF 1913
BY *C. E. Adams* STATE SUPERVISOR
DATE JUN 1 5 1959 SERIAL NO. 248

TAX MAP
CITY OF SALEM
SALEM COUNTY, N.J.
SCALE 1"=50'
SKINNER & COMPTON, ENGRS.
MAY 19, 1959
REVISED JANUARY 19, 1960
REVISED APRIL 1, 1966
REVISED DEC 1, 1967
REVISED _____
19

REVISIONS		
DATE	NAME	NO.
02-29-2016	CHARLES E. ADAMSON	42627

NUMBERS SHOWN THUS 106, REFER TO "PLAT OF LOTS OF SALEM REALTY & DEVELOPMENT CO." FILED IN THE S.C.C.O. IN FILE 74 2/26/23

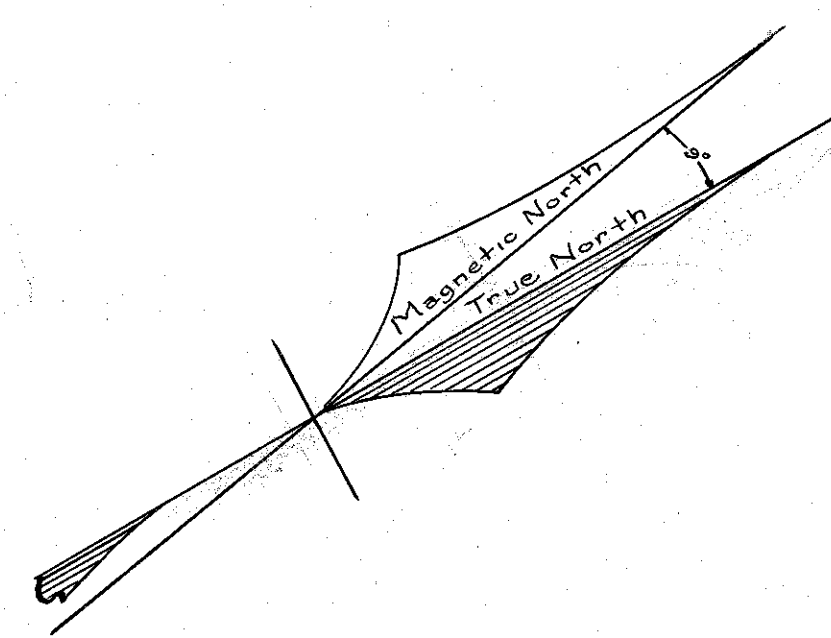
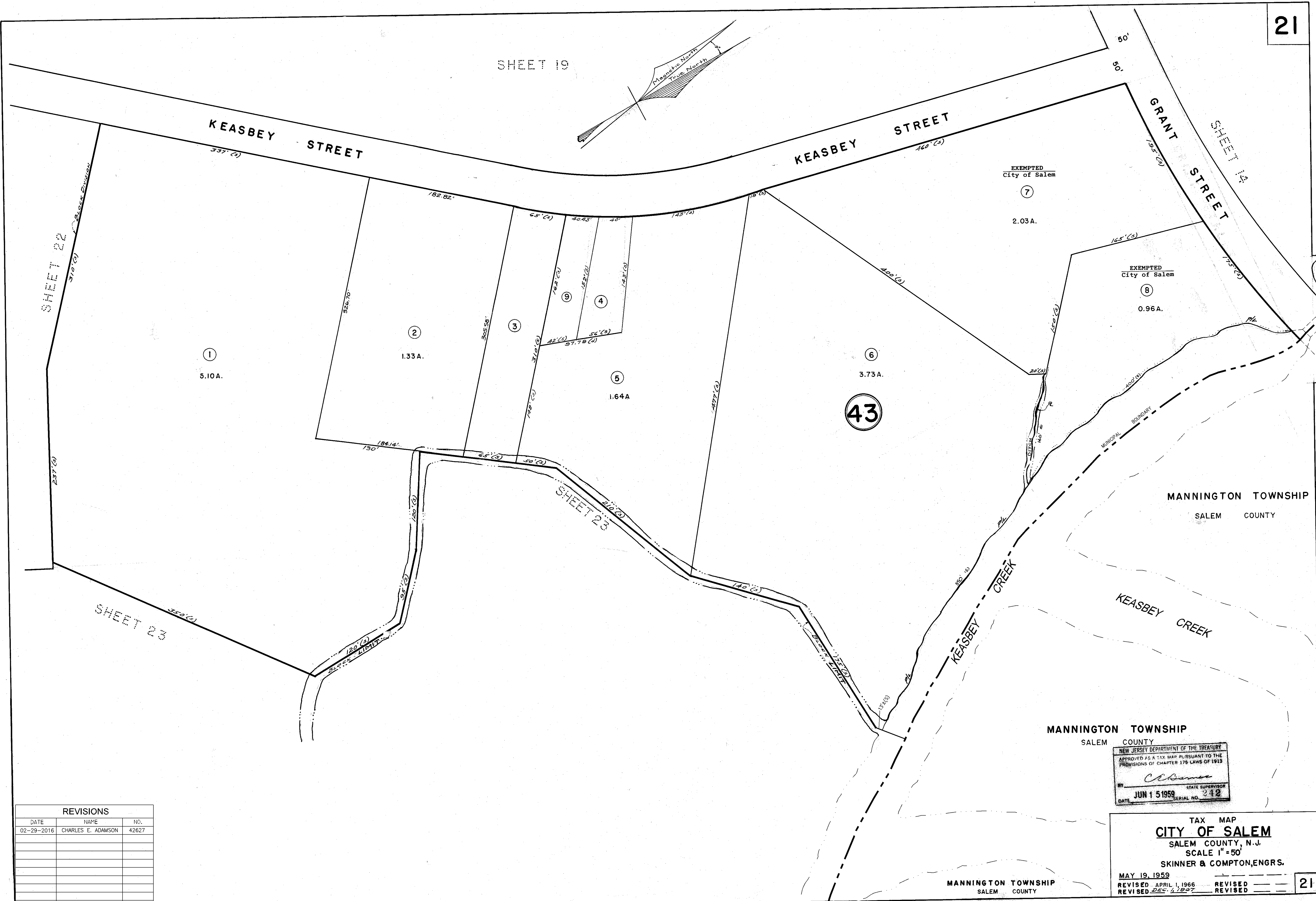


NOTE: LOT NO. 4 BLOCK 40 UNASSIGNED
 LOT NO. 6 BLOCK 40 UNASSIGNED
 LOT NO. 8 BLOCK 42 " "
 LOTS NOS. 6, 7, 11, 12, 13, 18, 19, 20, 21, 47 & 49 BLOCK 42 UNASSIGNED
 LOT NO. 43 BLOCK 42 UNASSIGNED

NEW JERSEY DEPARTMENT OF THE TREASURY
 APPROVED AS A TAX MAP PURSUANT TO THE PROVISIONS OF CHAPTER 175 LAWS OF 1913
 BY *C. E. Adamson*
 DATE JUN 1 5 1959 SERIAL NO. 242

TAX MAP
CITY OF SALEM
 SALEM COUNTY, N. J.
 SCALE: 1" = 50'
 SKINNER & COMPTON, ENGRS.
 MAY 19, 1959
 REVISED APRIL 1, 1966
 REVISED DEC 4, 1967
 20

SHEET 19



REVISIONS		
DATE	NAME	NO.
02-29-2016	CHARLES E. ADAMSON	42627

NEW JERSEY DEPARTMENT OF THE TREASURY
APPROVED AS A TAX MAP PURSUANT TO THE
PROVISIONS OF CHAPTER 175 LAWS OF 1913
BY *Charles E. Adamson* STATE SUPERVISOR
DATE JUN 1 5 1959 SERIAL NO. 242

TAX MAP
CITY OF SALEM
SALEM COUNTY, N.J.
SCALE 1" = 50'
SKINNER & COMPTON, ENGRS.
MAY 19, 1959
REVISED APRIL 1, 1966
REVISED DEC 4, 1997

21

MANNINGTON TOWNSHIP
SALEM COUNTY

SECRET

SECRET

The diagram shows a compass needle pointing towards a point labeled "Magnetic North". A line representing "True North" is also shown, diverging from the magnetic north line. The angle between the two lines is marked as 5° .

BLOCK LIMIT ✓

SHEET 23

[illegible]

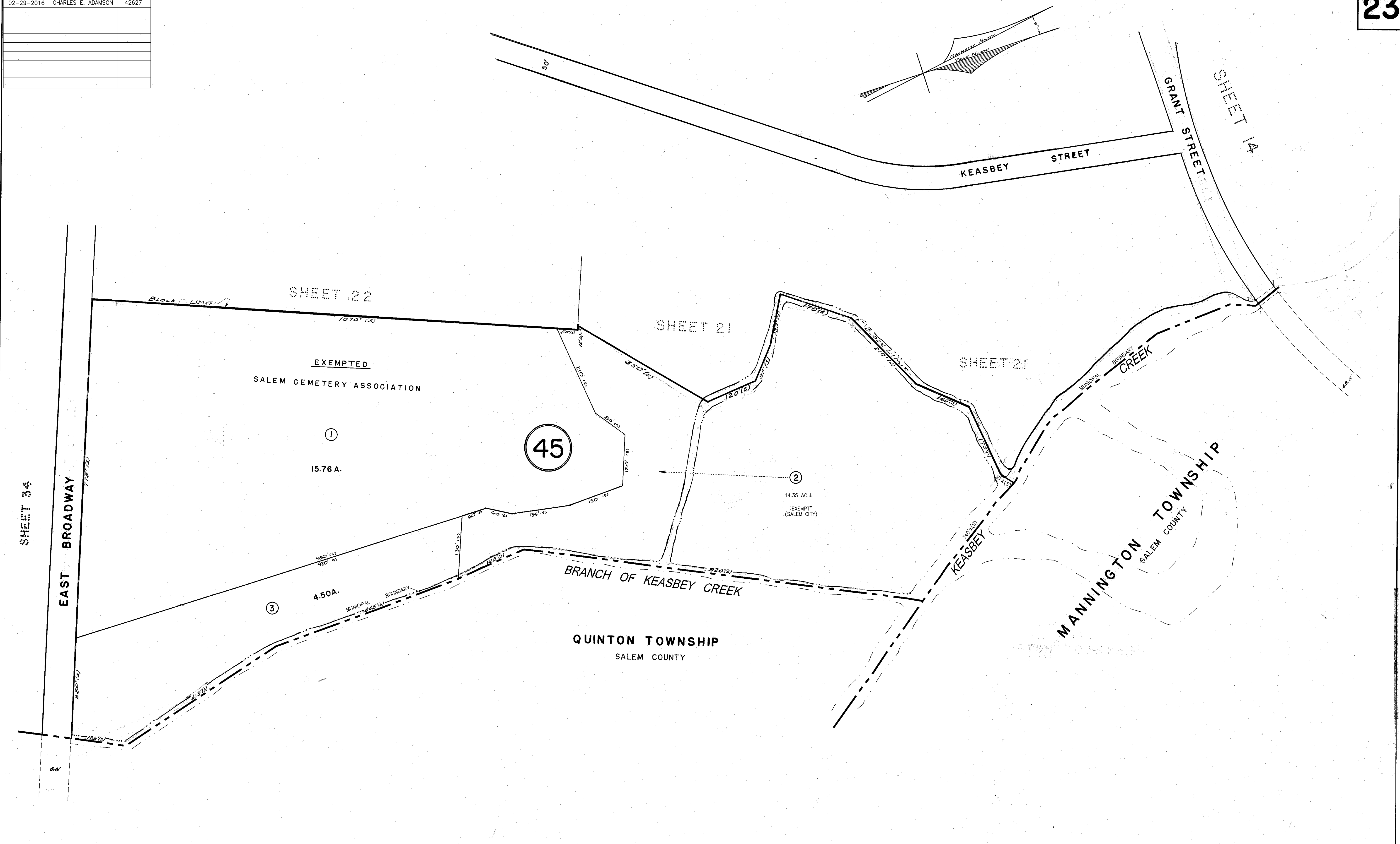
LOT 33 UNASSIGNED COMBINED WITH LOT 32 10/15/87
 LOT 34 " " " " " 10/15/87
 LOT 41 UNASSIGNED, COMBINED WITH LOT 31 3-10-98

NEW JERSEY DEPARTMENT OF THE TREASURY
APPROVED AS A TAX MAP PURSUANT TO THE
PROVISIONS OF CHAPTER 175 LAWS OF 1981

BY C. Barnes STATE SUPERVISOR
DATE JUN 1 5 1989 SERIAL NO. 242

REVISED DEC. 1, 1967
REVISED _____

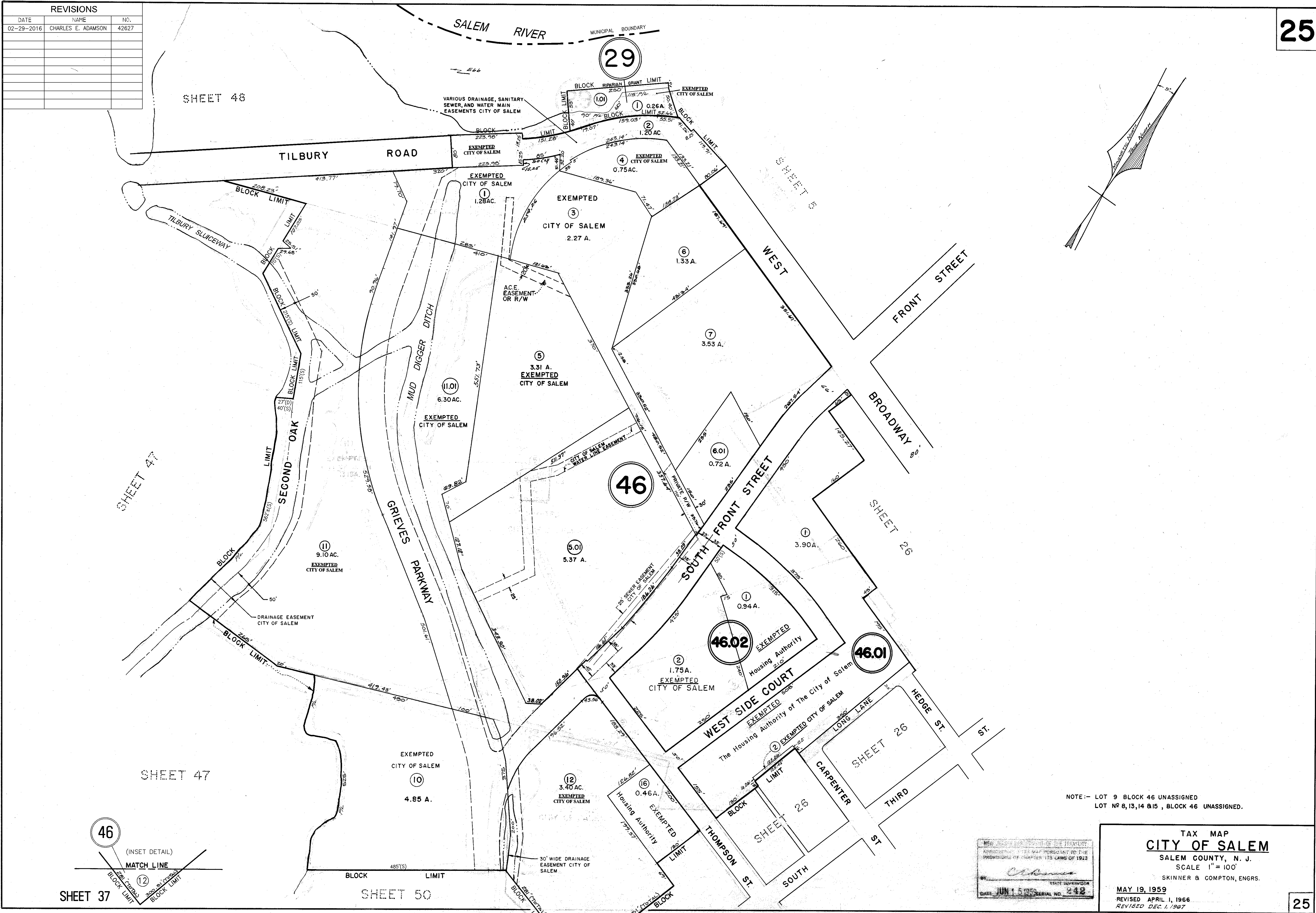
REVISIONS		
DATE	NAME	NO.
02-29-2016	CHARLES E. ADAMSON	42627



NEW JERSEY DEPARTMENT OF THE TREASURY
APPROVED AS A TAX MAP PURSUANT TO THE
PROVISIONS OF CHAPTER 178 LAWS OF 1913
BY *Charles E. Adamson* STATE SUPERVISOR
DATE JUN 1 5 1959 SERIAL NO. 248

TAX MAP
CITY OF SALEM
SALEM COUNTY, N.J.
SCALE 1"=100'
SKINNER & COMPTON, ENGRS.
MAY 19, 1959
REVISED APRIL 1, 1966
REVISED DEC. 1, 1967

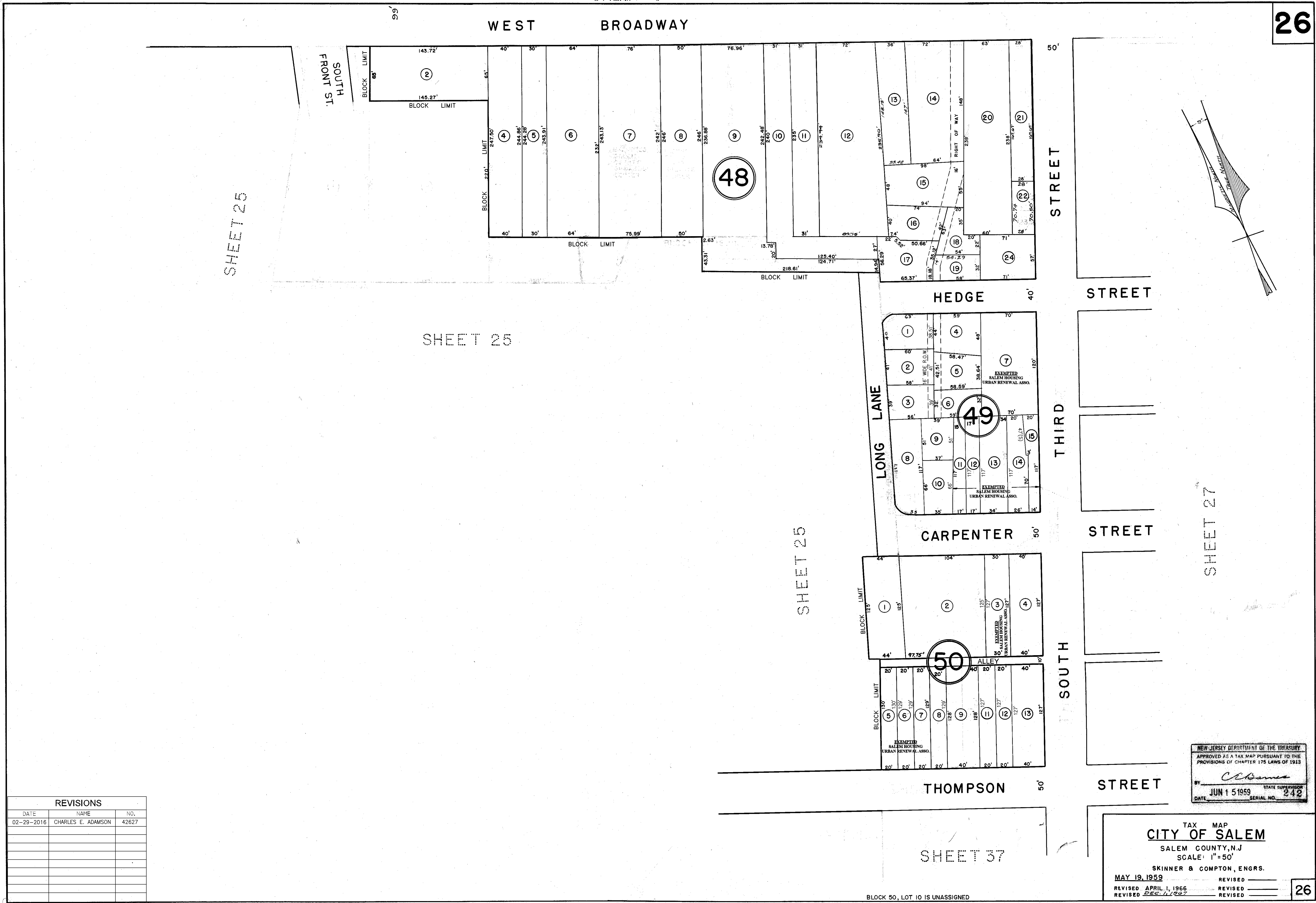
REVISIONS		
DATE	NAME	NO.
02-29-2016	CHARLES E. ADAMSON	42627



NOTE:- LOT 9 BLOCK 46 UNASSIGNED
LOT N^o 8,13,14 & 15, BLOCK 46 UNASSIGNED.

NEW JERSEY DEPARTMENT OF TREASURY
APPROVED: 1722 MAP SUBMITTANT TO THE
PROVISIONS OF CHAPTER 123 LAWS OF 1913
Charles E. Adamson
STATE SUPERVISOR
DATE: JUN 15 1959 SERIAL NO. 242

TAX MAP
CITY OF SALEM
SALEM COUNTY, N. J.
SCALE 1" = 100'
SKINNER & COMPTON, ENGRS.
MAY 19, 1959
REVISED APRIL 1, 1966
REVISED DEC. 1, 1967



REVISIONS		
DATE	NAME	NO.
02-29-2016	CHARLES E. ADAMSON	42627

NEW JERSEY DEPARTMENT OF THE TREASURY
APPROVED AS A TAX MAP PURSUANT TO THE
PROVISIONS OF CHAPTER 175 LAWS OF 1913
BY *C. E. Adamson* STATE SUPERVISOR
DATE JUN 15 1959 SERIAL NO. 242

TAX MAP
CITY OF SALEM
SALEM COUNTY, N.J.
SCALE: 1"=50'
SKINNER & COMPTON, ENGRS.
MAY 19, 1959
REVISED APRIL 1, 1966
REVISED DEC. 1, 1967

REVISIONS		
DATE	NAME	NO.
02-29-2016	CHARLES E. ADAMSON	42627

THIRD
ST.

SHEET 7

FOURTH
ST.

SHEET 8

27

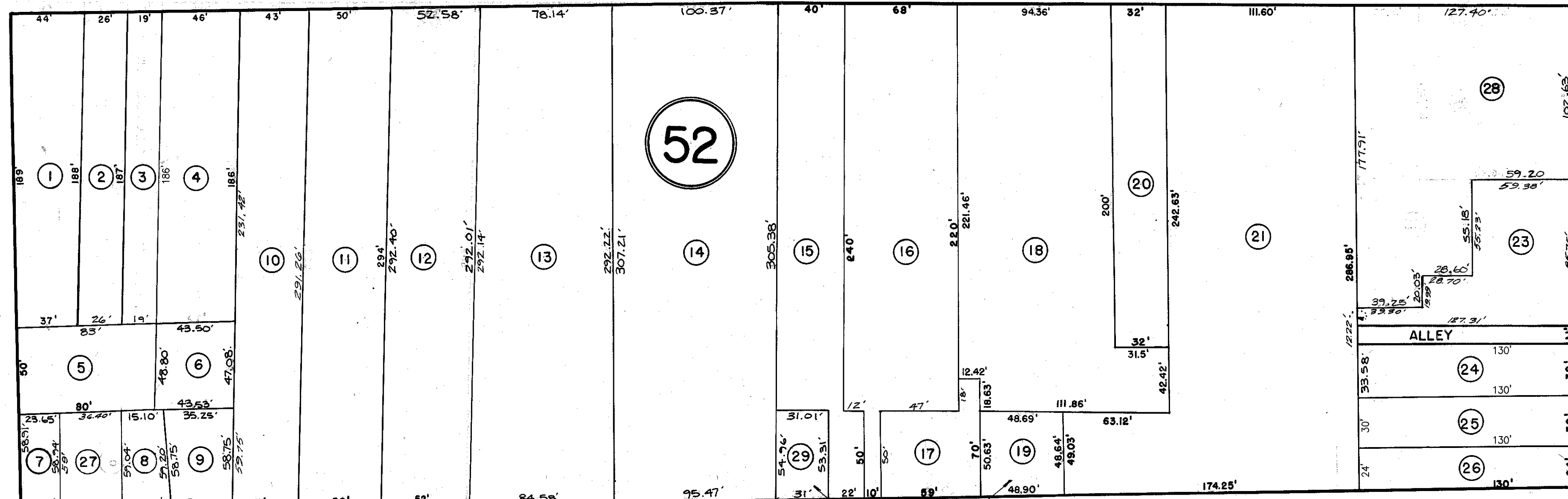
99'

WEST

BROADWAY

50'

STREET

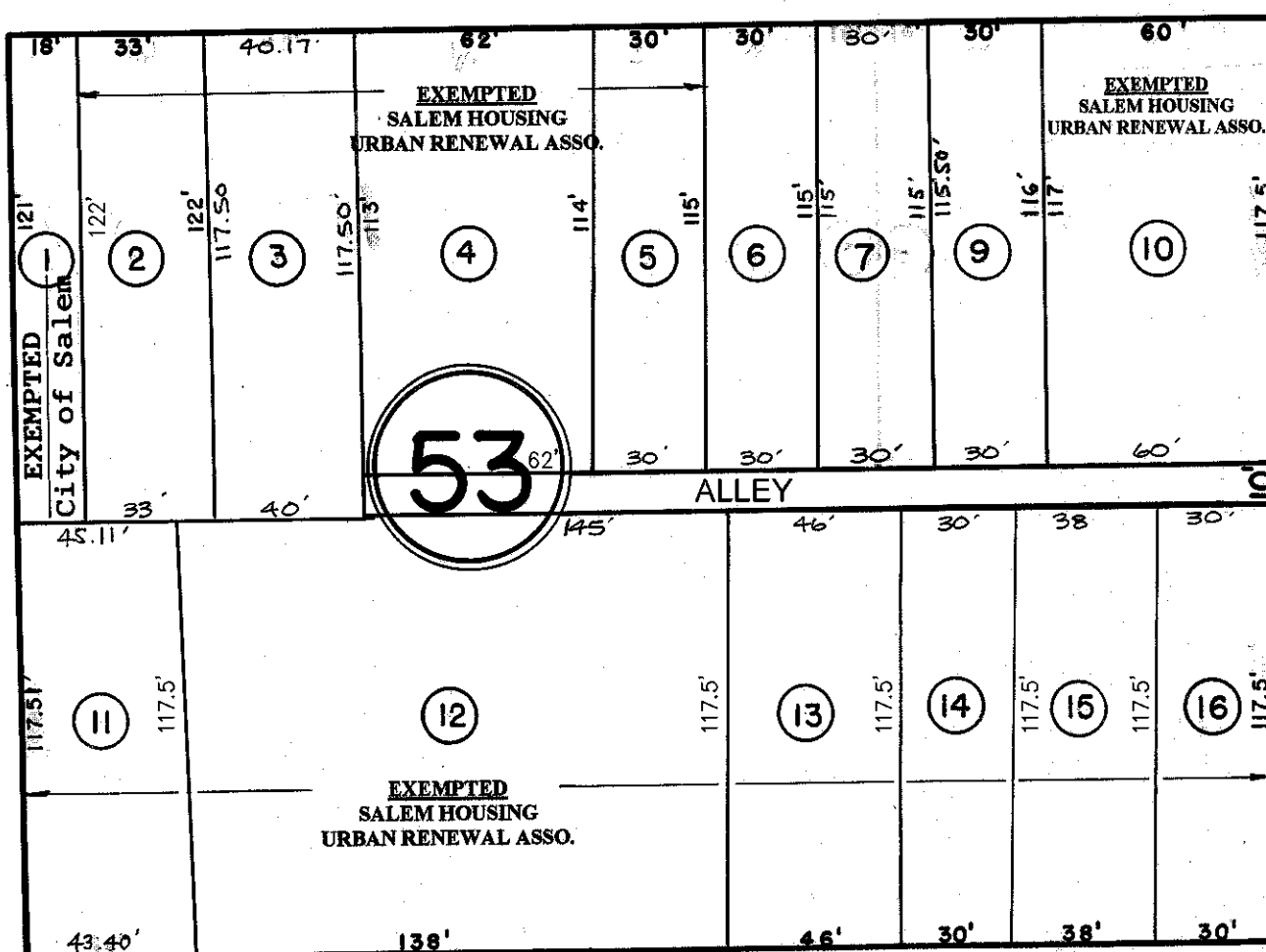


40'

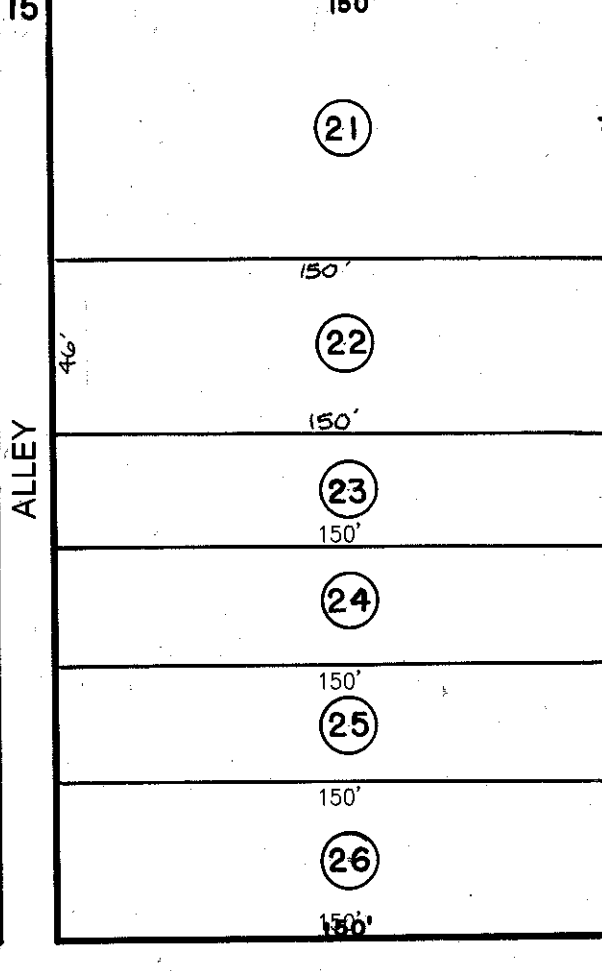
HEDGE

STREET

THIRD



STREET



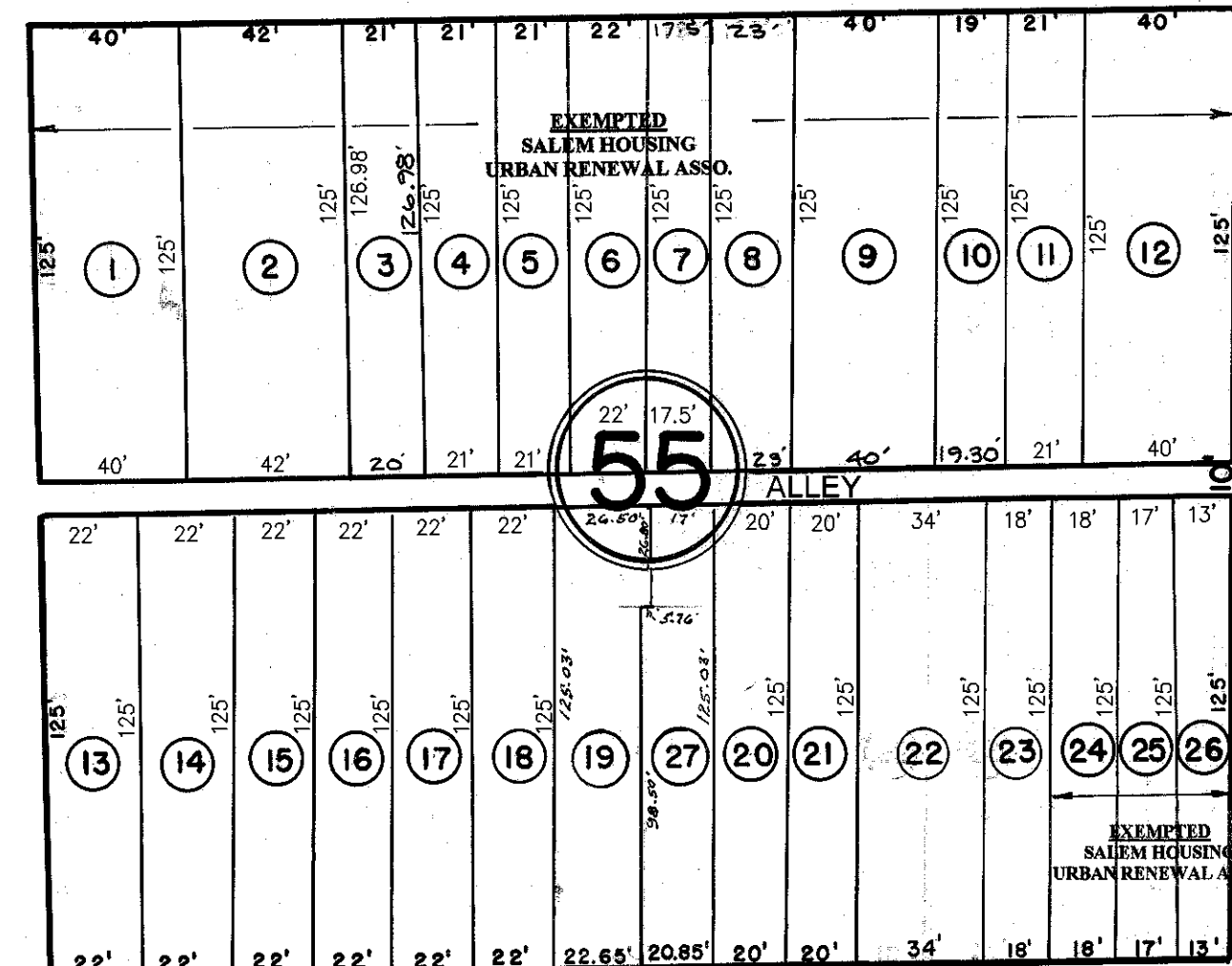
STREET

50'


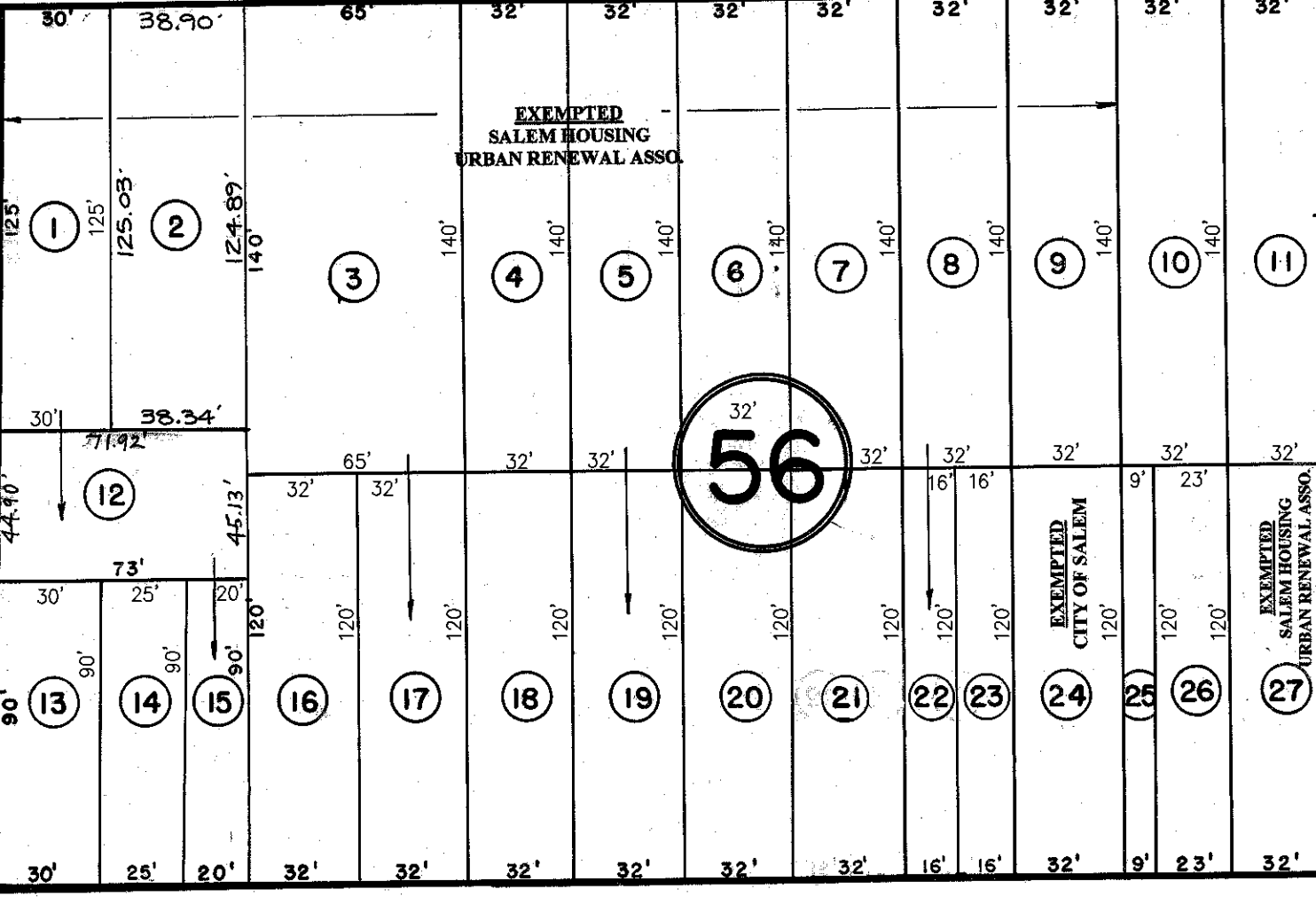
CARPENTER

STREET

SOUTH



MILLER



OAK

50'

THOMPSON

STREET

SHEET 37

Block 54, Lots 12, 29 unassigned, added to Lot 11, 12/3/85
Block 54, Lot 10, unassigned, added to Lot 9, 7/18/86.

NEW JERSEY DEPARTMENT OF THE TREASURY
APPROVED AS A TAX MAP PURSUANT TO THE
PROVISIONS OF CHAPTER 175 LAWS OF 1913
BY *C. Adams* STATE SUPERVISOR
DATE JUN 15 1959 SERIAL NO. 242

TAX MAP
CITY OF SALEM
SALEM COUNTY, N.J.
SCALE: 1"=50'

SKINNER & COMPTON, ENGRS.

MAY 19, 1959
REVISED JANUARY 19, 1960
REVISED 11-7-60, APRIL 1, 1966
REVISED DEC. 4, 1967

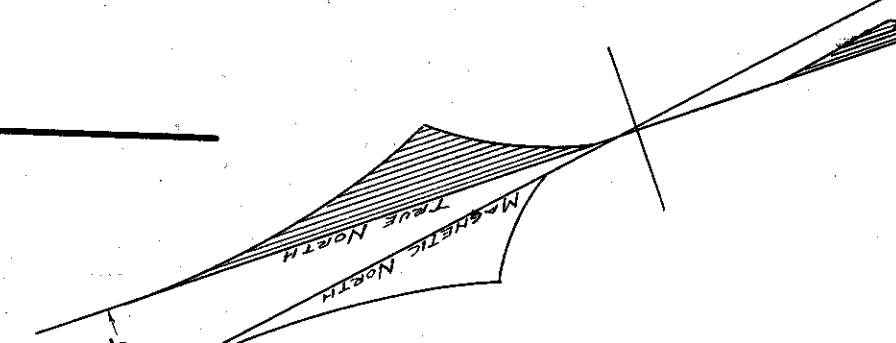
27

MARKET ST.

SHEET 28

28

MARKET STREET



SHEET 29

VANMETER TERRACE

SHEET 30

BROADWAY

PLAZA DRIVE

SHEET 29

FIFTH ST.

WEST

SHEET 28

CHESTNUT STREET

STREET

SHEET 30

REVISIONS		
DATE	NAME	NO.
02-29-2016	CHARLES E. ADAMSON	42627

LOT 22 BLOCK 57 UNASSIGNED, 5/7/75
LOT 20 BLOCK 57 UNASSIGNED
LOT 16 BLOCK 57 UNASSIGNED
LOT 3 BLOCK 57 UNASSIGNED

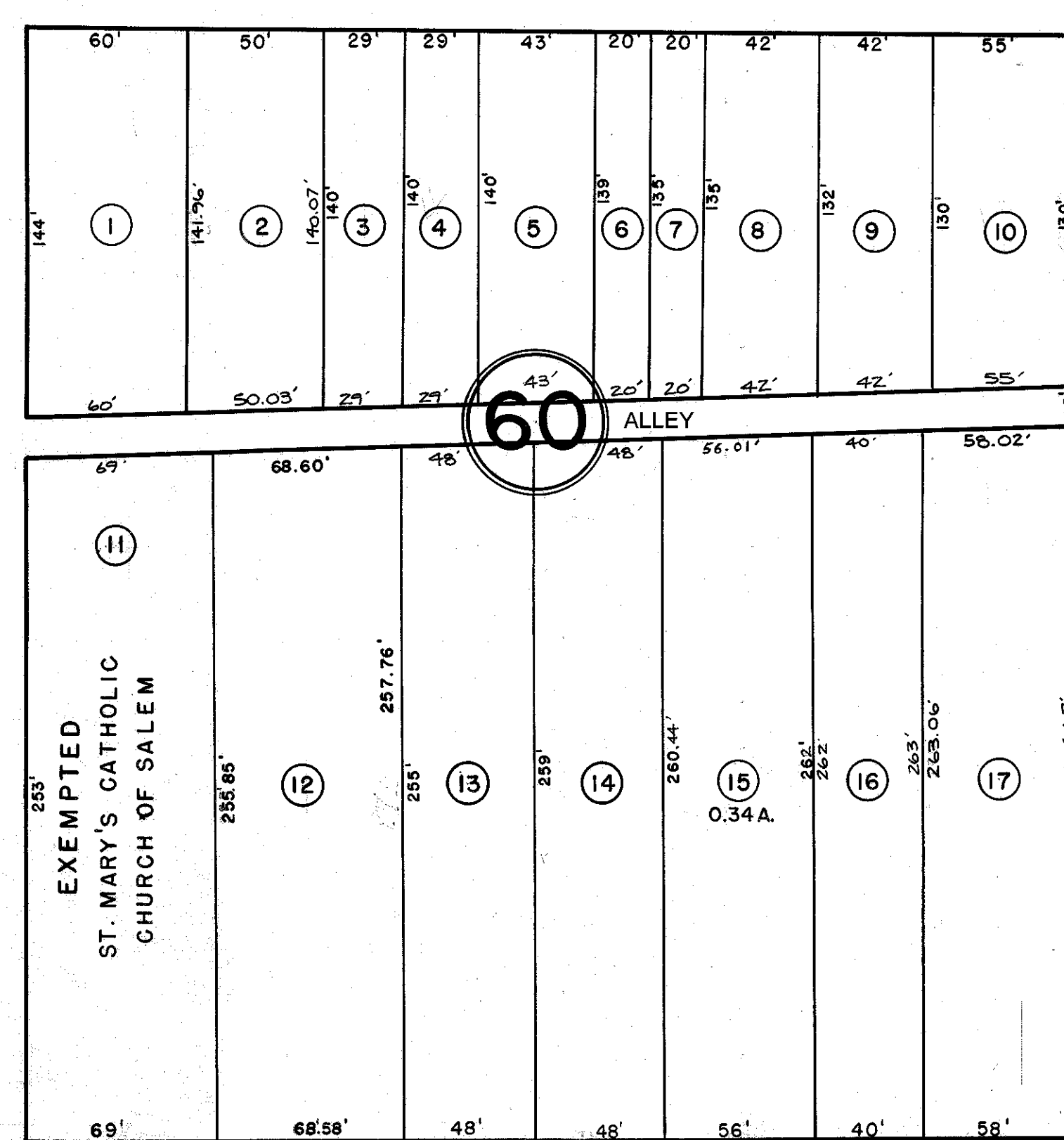
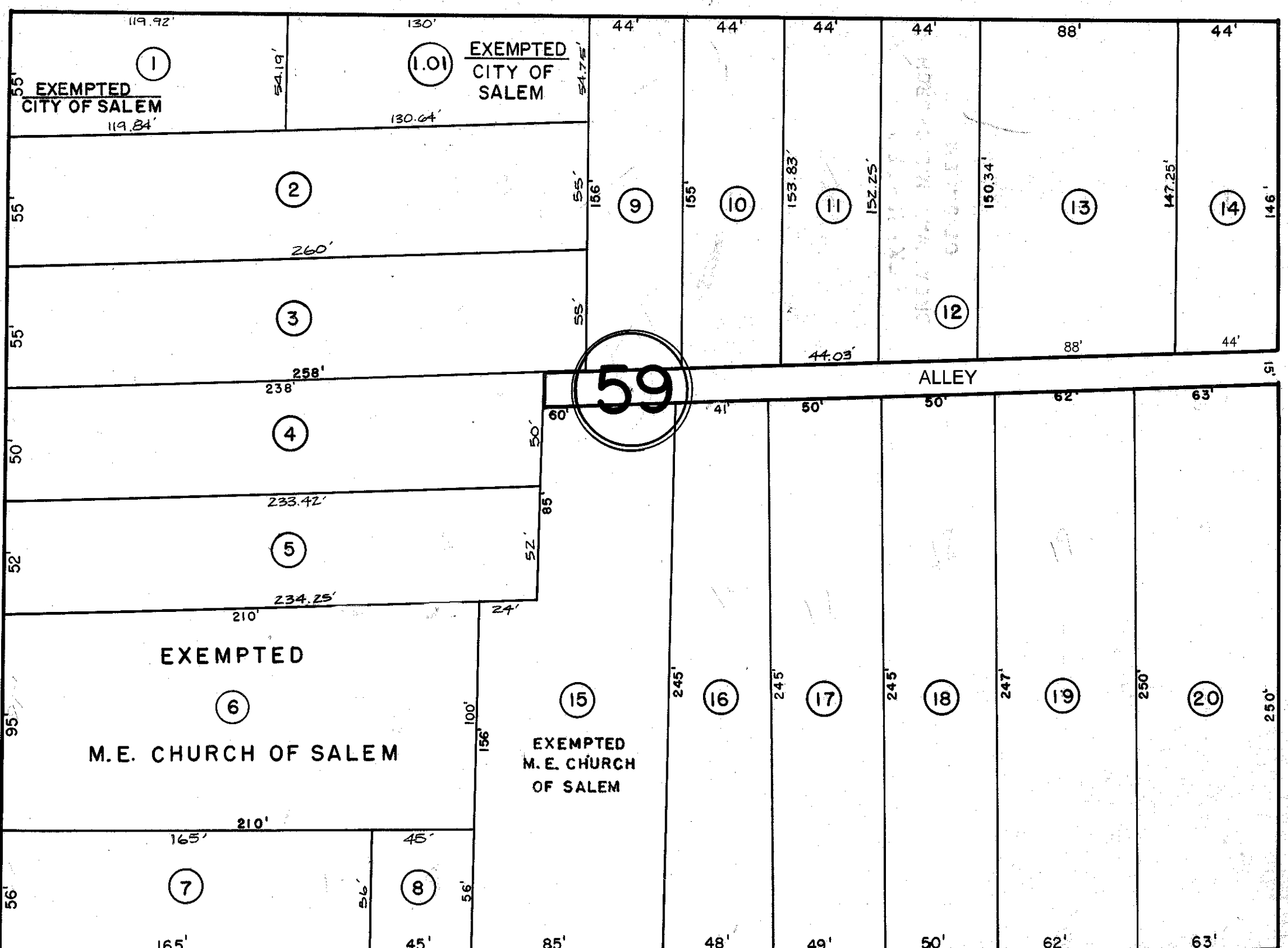
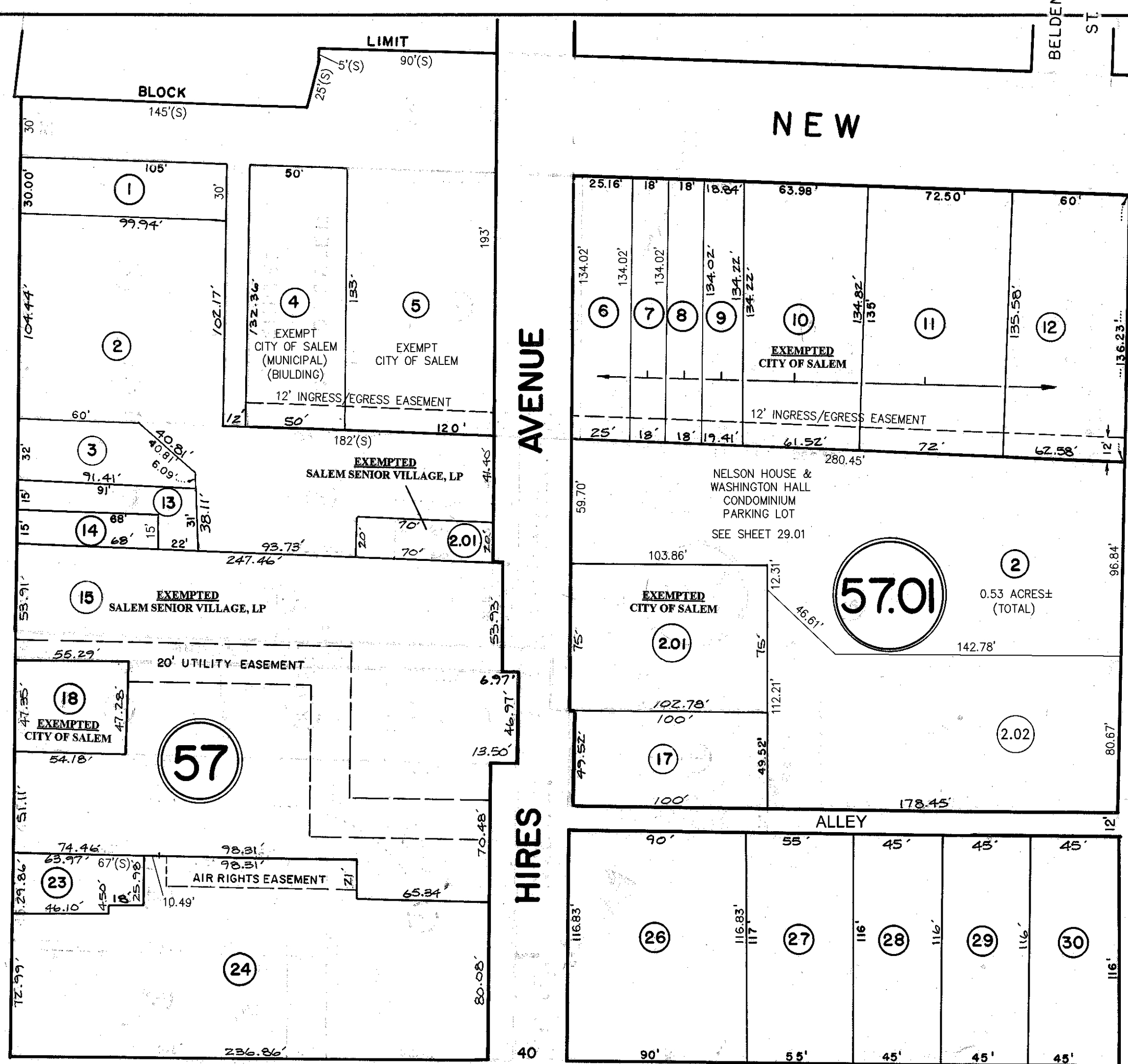
NEW JERSEY DEPARTMENT OF THE TREASURY
APPROVED AS A TAX MAP PURSUANT TO THE
PROVISIONS OF CHAPTER 175 LAWS OF 1913
BY *C. Adamson* STATE SUPERVISOR
DATE JUN 15 1959 SERIAL NO. 242

TAX MAP
CITY OF SALEM
SALEM COUNTY, N.J.
SCALE: 1"=50'

SKINNER & COMPTON, ENGRS.

MAY 19, 1959
REVISED JANUARY 19, 1960
REVISED APRIL 1, 1966

28



SHEET

27

SHEET 27

SHEET 37

REVISIONS		
DATE	NAME	NO.
10-1-2014	CHARLES E. ADAMSON	42627
02-29-2016	CHARLES E. ADAMSON	42627

SHEET 28

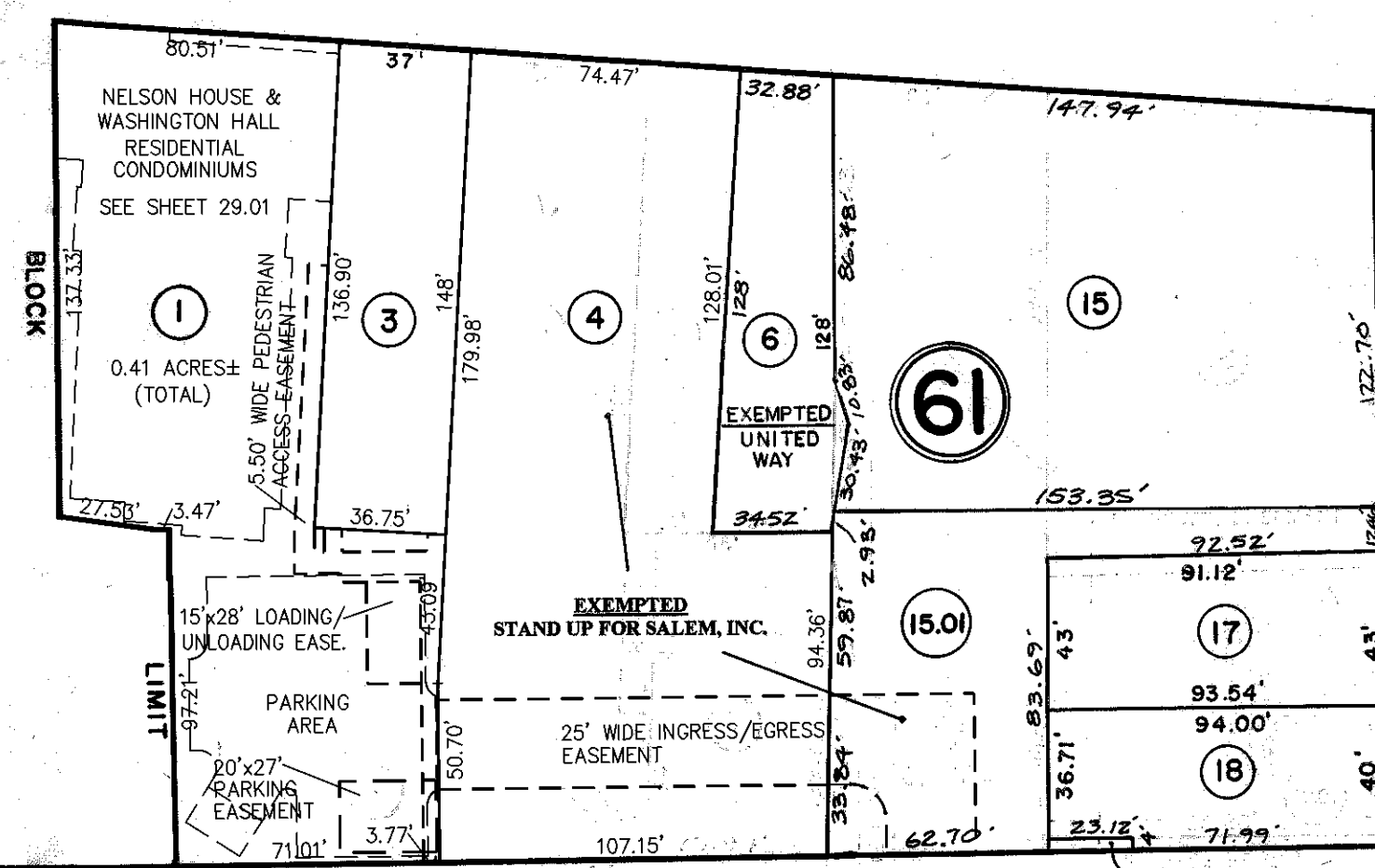
CARPENTER STREET

SHEET 28

STREET

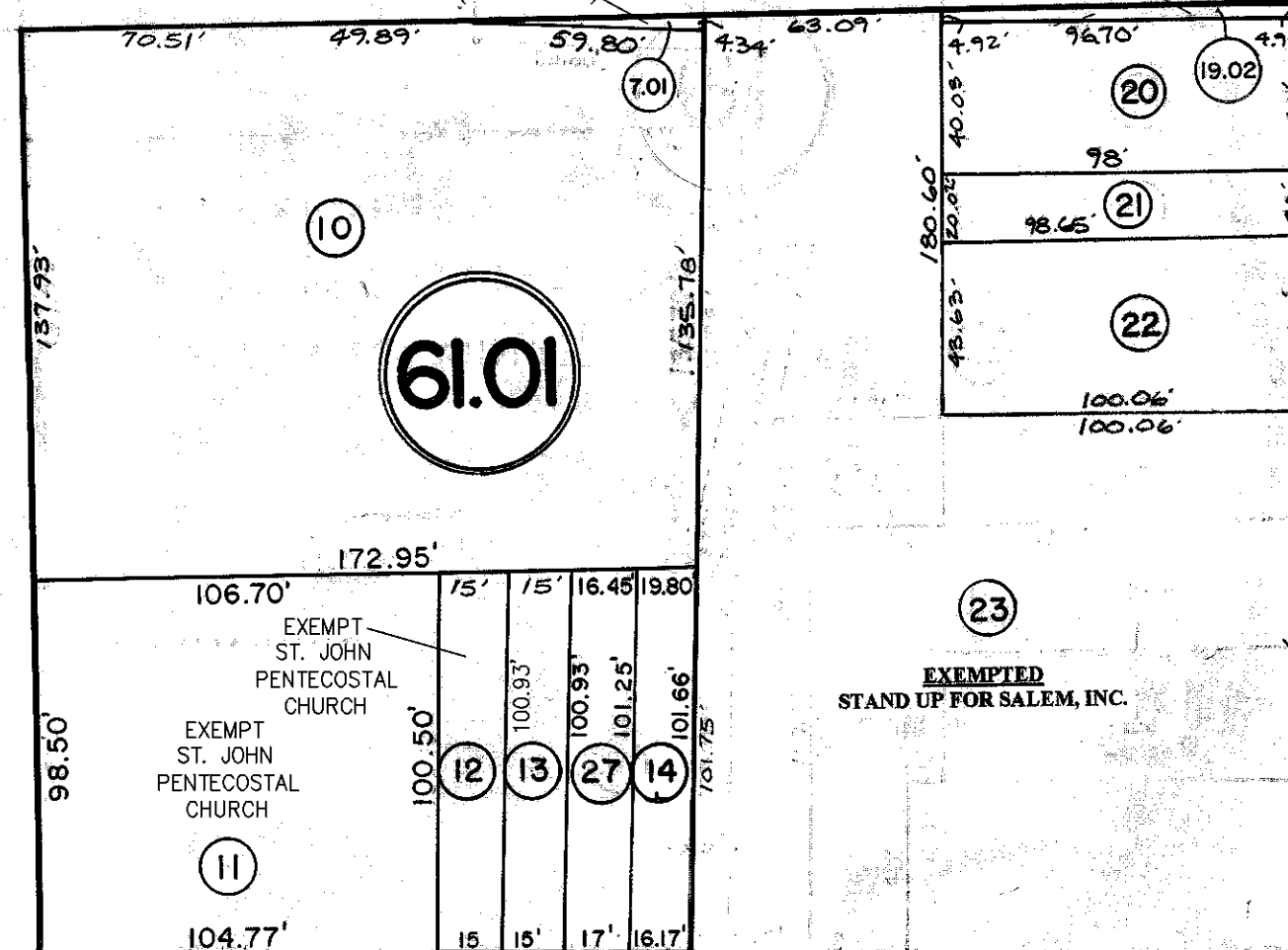
NEW MARKET

WESLEY



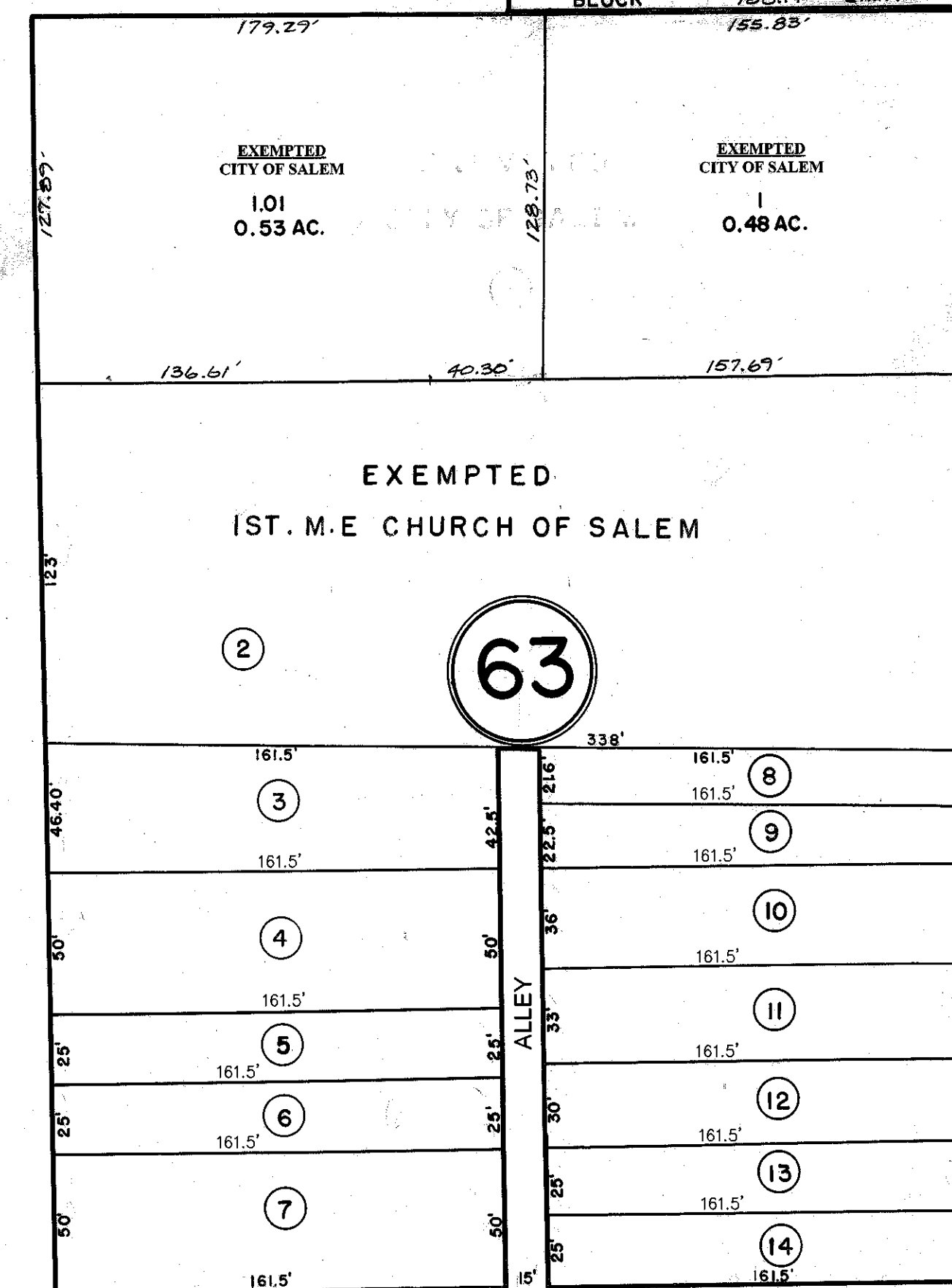
HIRES AVENUE

AVENUE



BELDEN

BLOCK

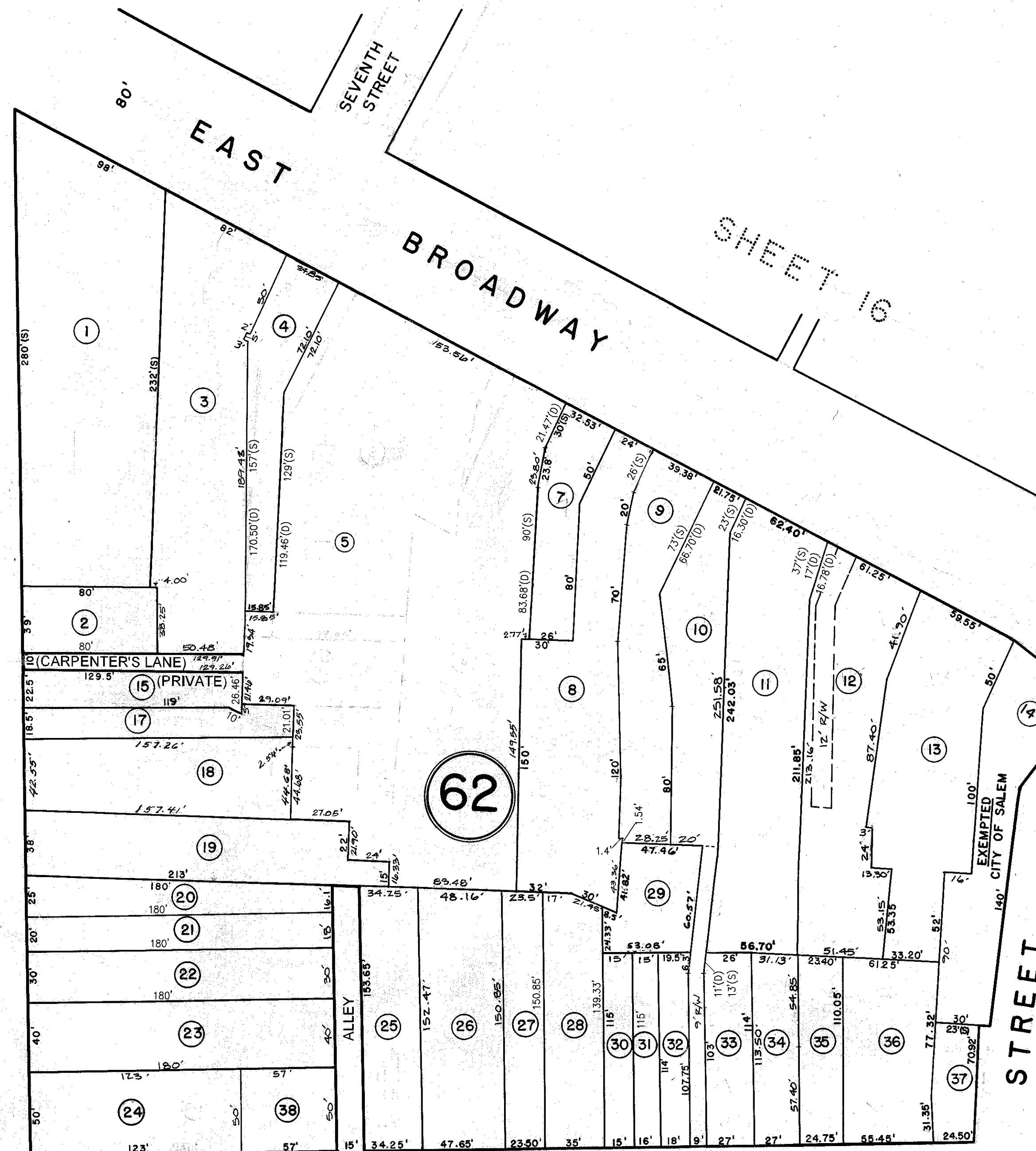


WESLEY

STREET

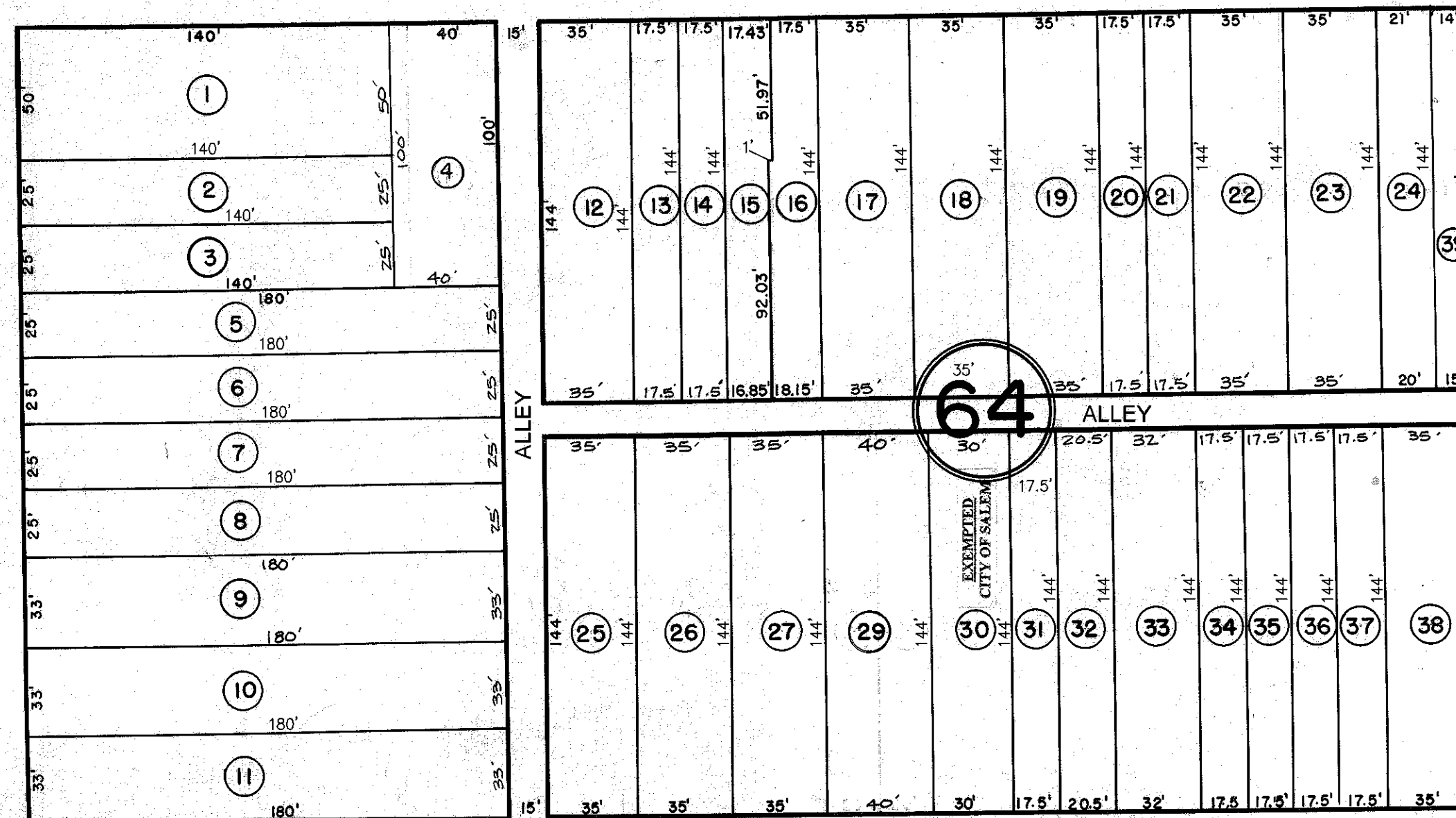
WALNUT

SHEET 40



CHURCH STREET

STREET



STREET

EAKIN

SHEET 30

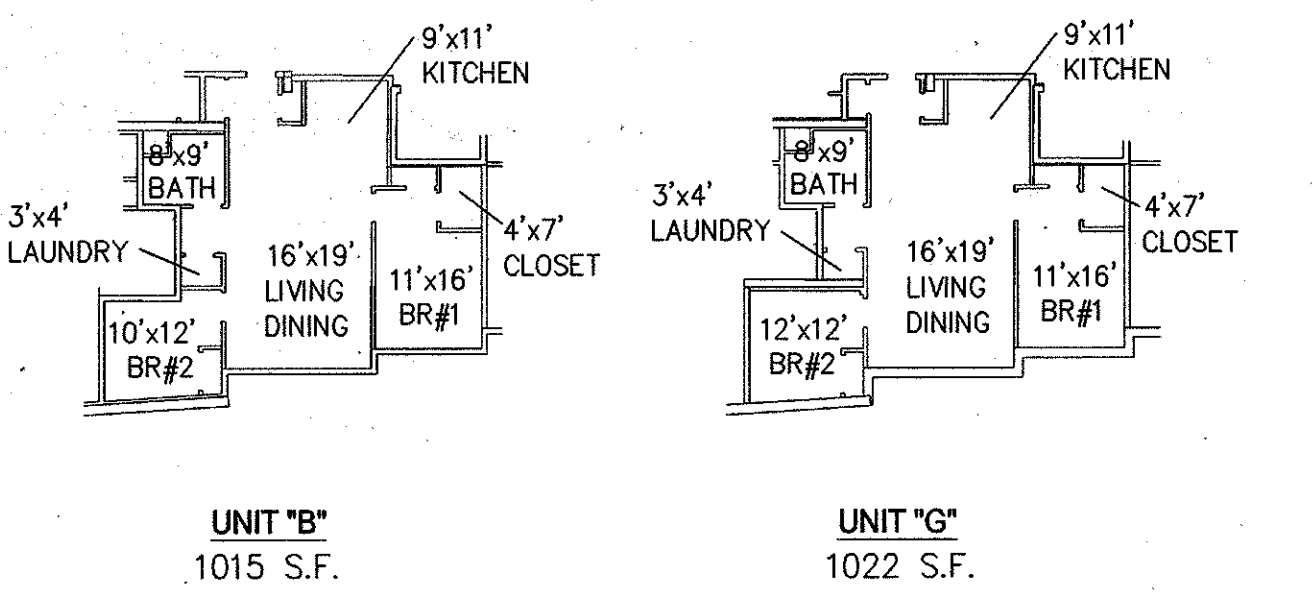
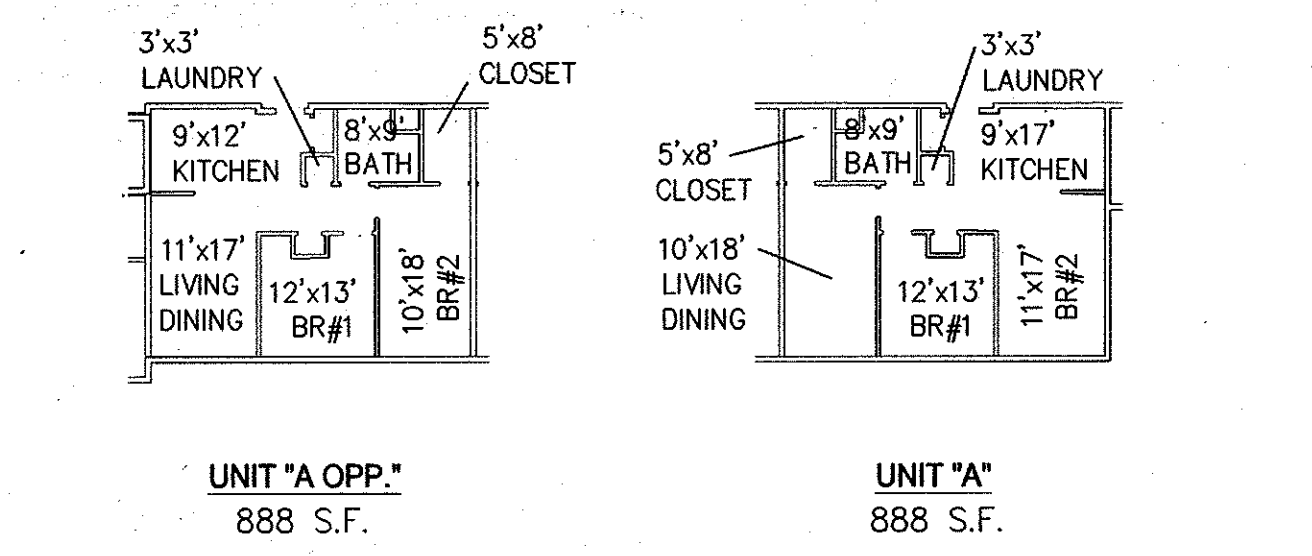
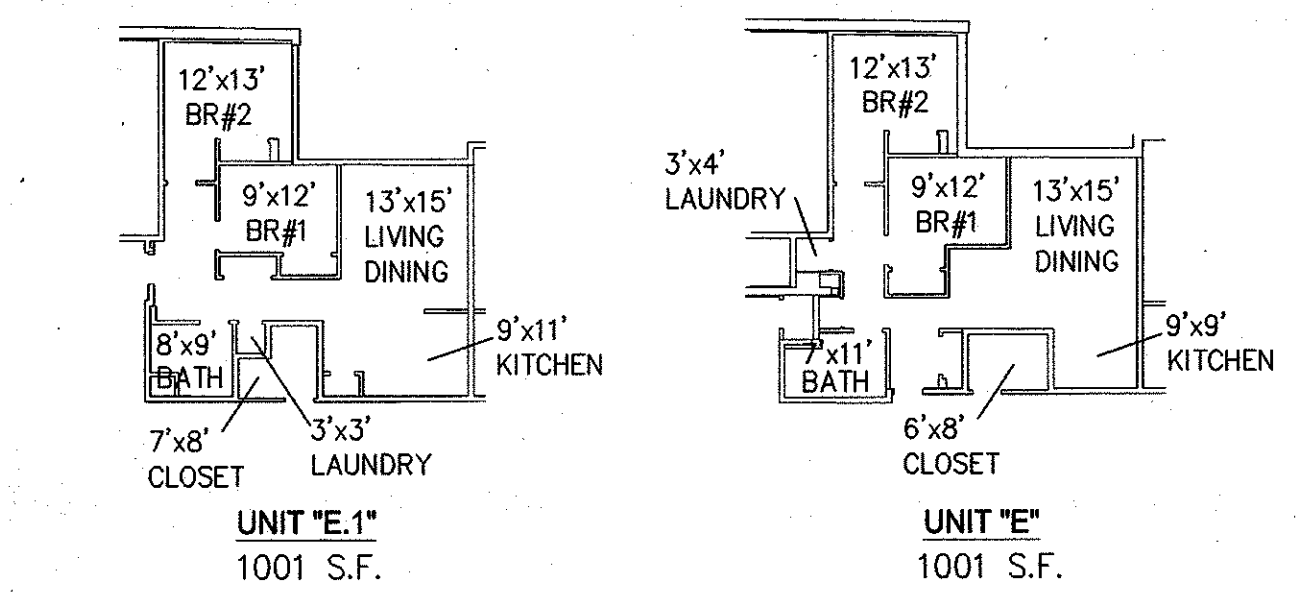
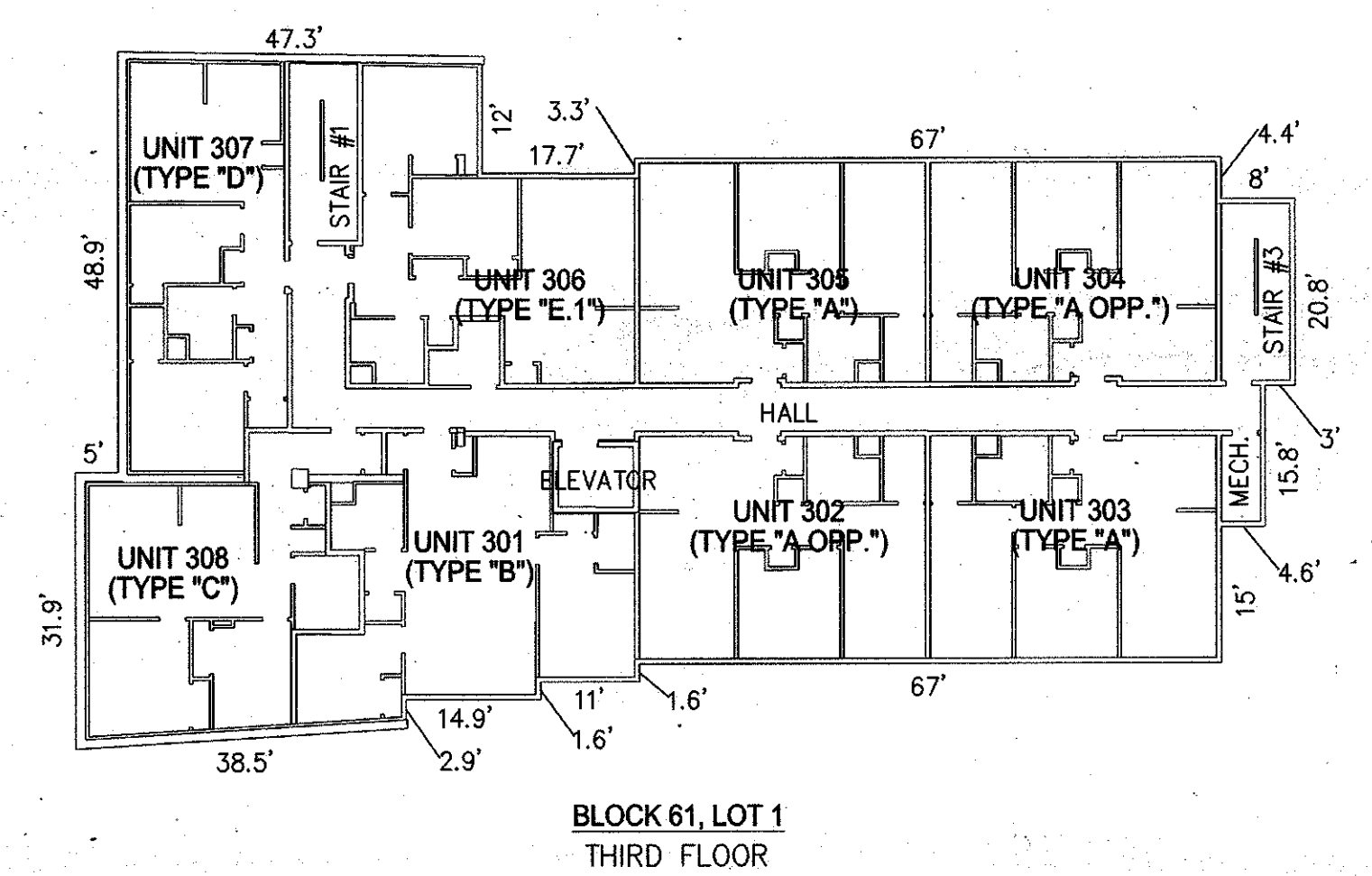
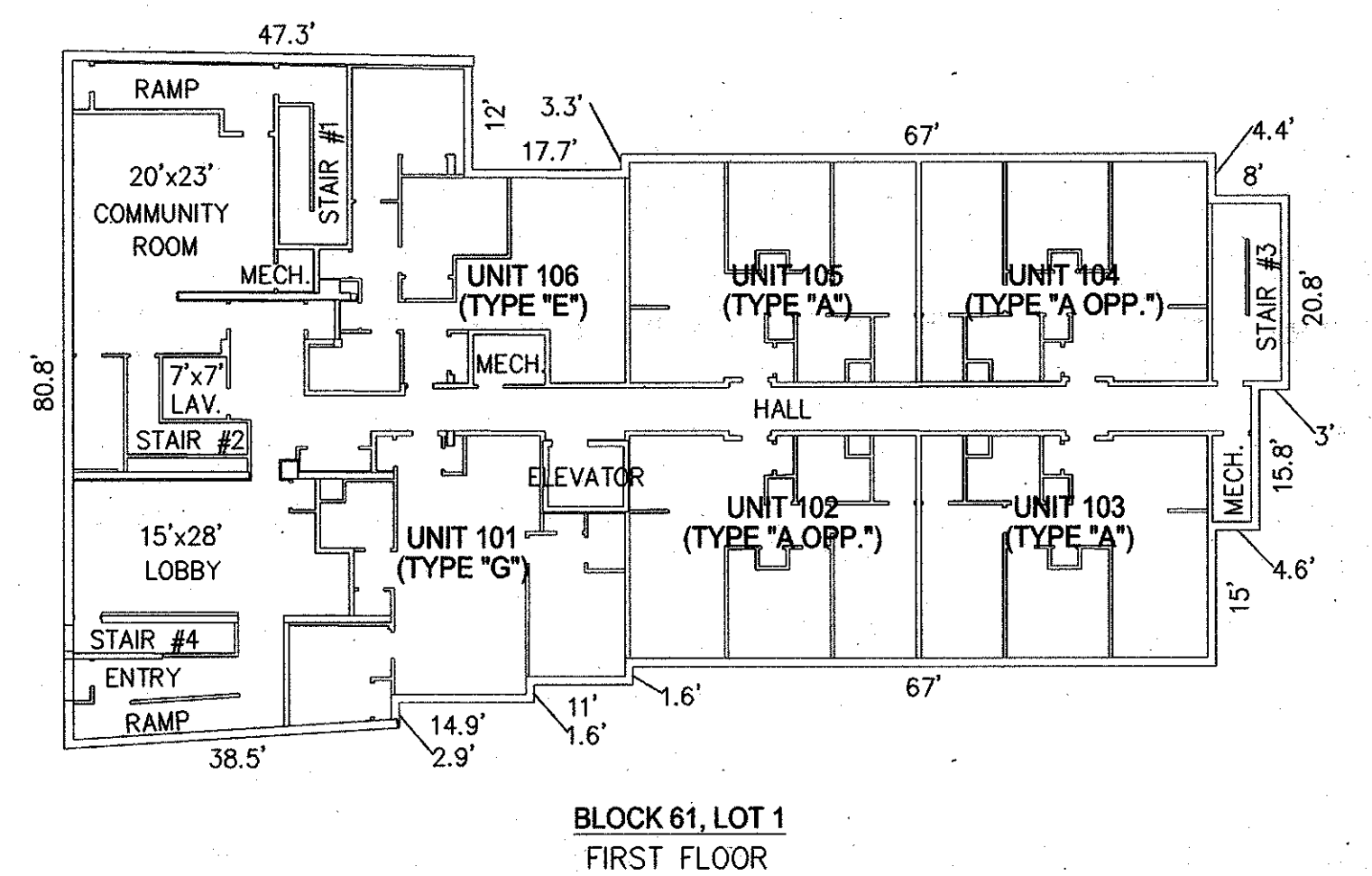
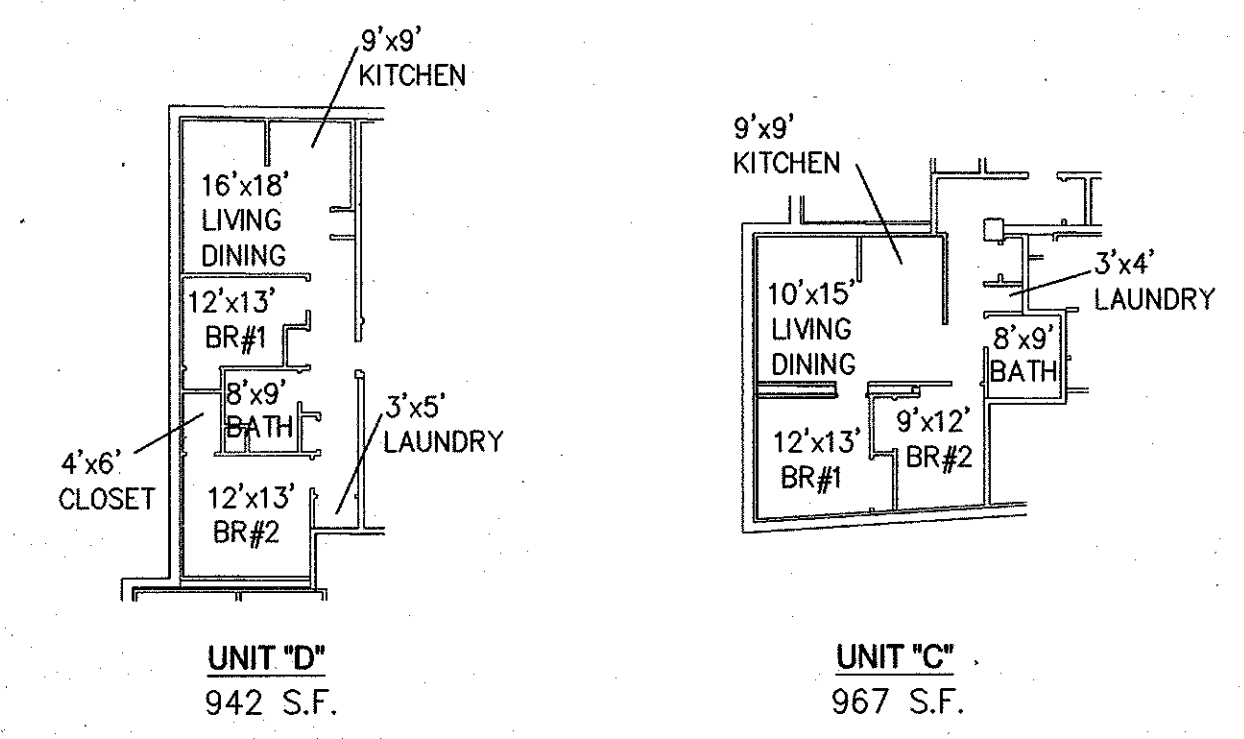
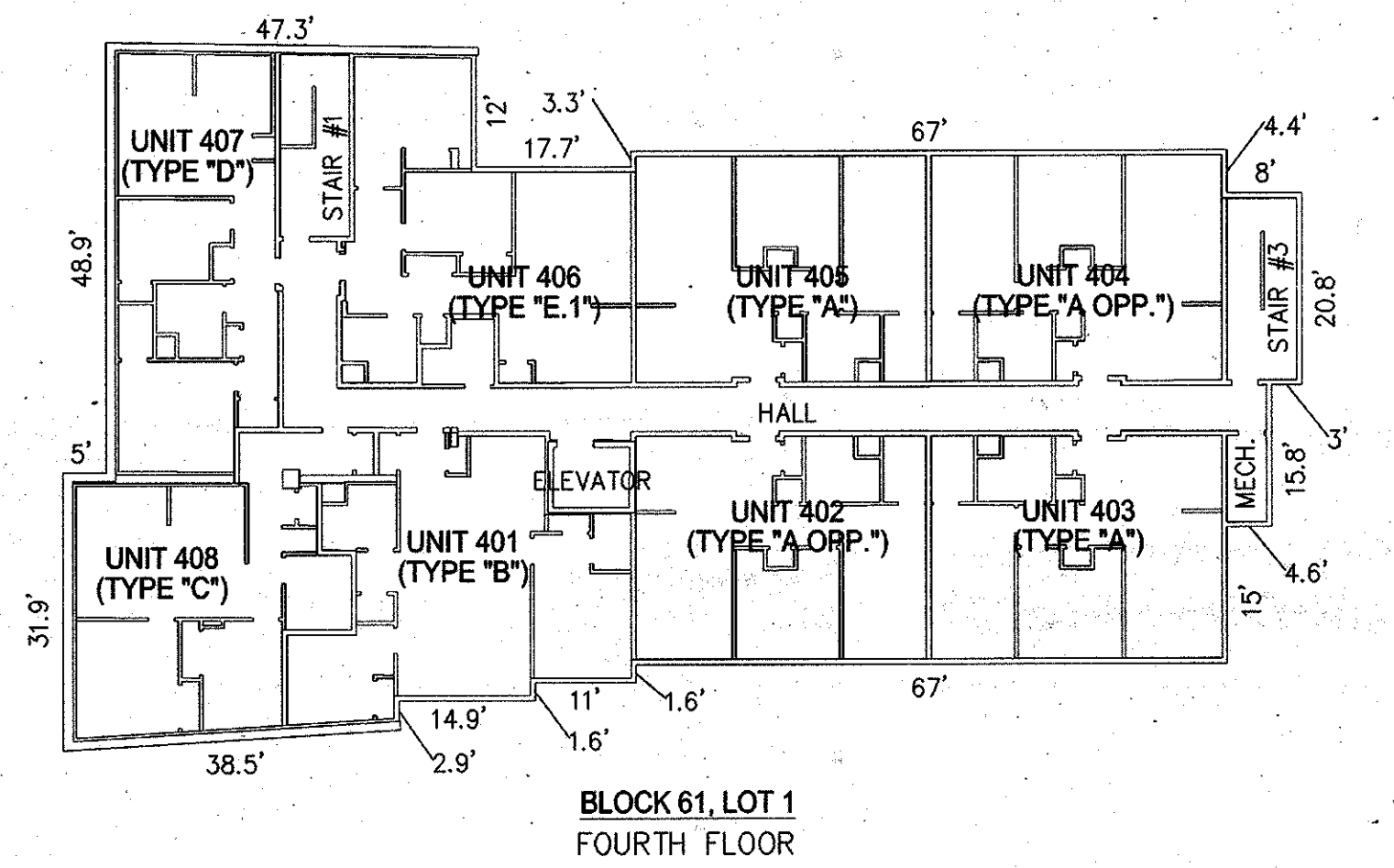
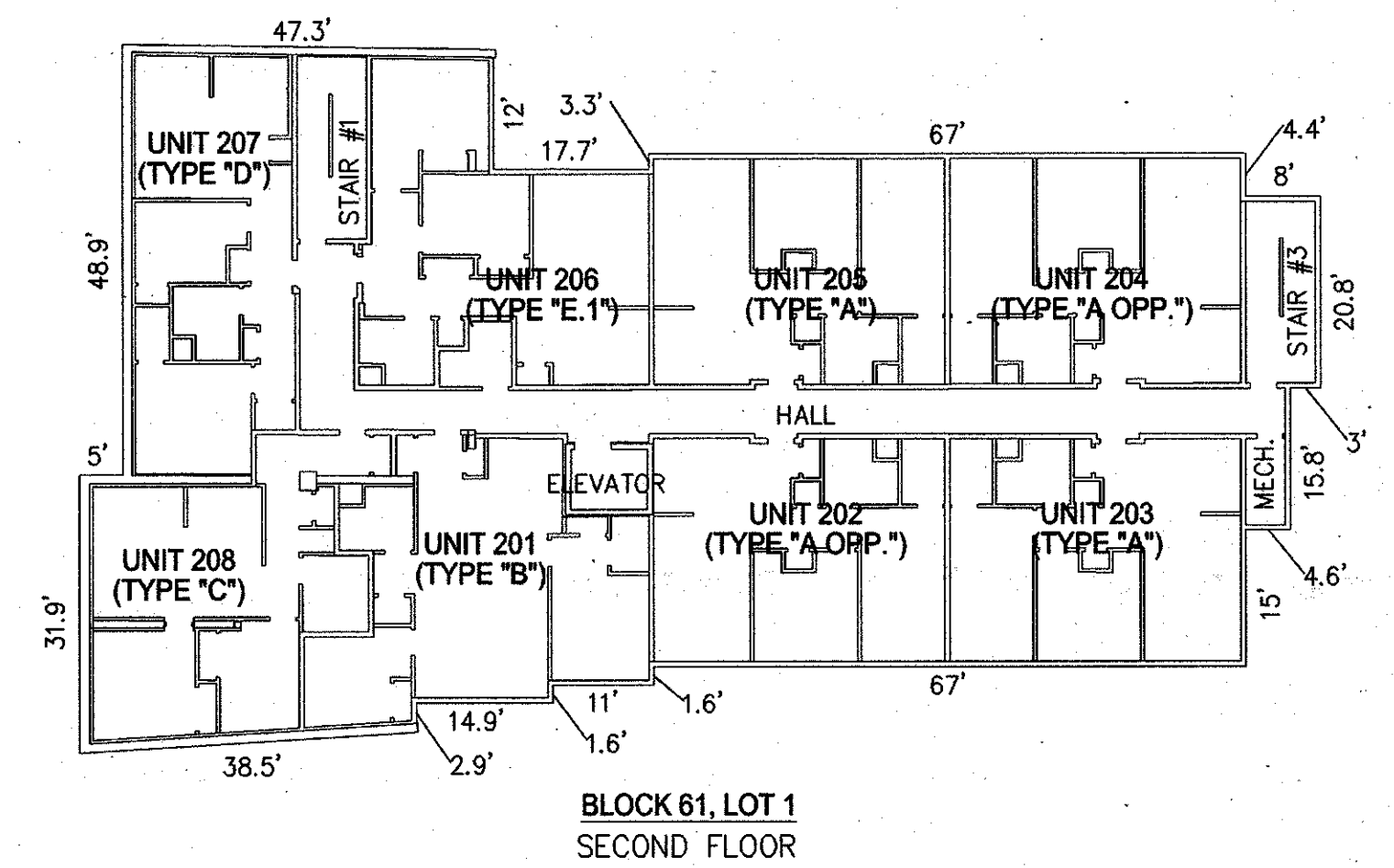
LOT 16 BLOCK 62 UNASSIGNED
 LOT 6 BLOCK 62 UNASSIGNED, JOINED TO LOT 5, 8/6/85
 LOT 16 BLOCK 61 UNASSIGNED

NEW JERSEY DEPARTMENT OF THE TREASURY	
APPROVED AS A TAX MAP PURSUANT TO THE PROVISIONS OF CHAPTER 175 LAWS OF 1913	
BY <i>CL Adams</i>	STATE SUPERVISOR
DATE JUN 1 5 1959	SERIAL NO. 242

TAX MAP
CITY OF SALEM
 SALEM COUNTY, N.J.
 SCALE: 1"=50'

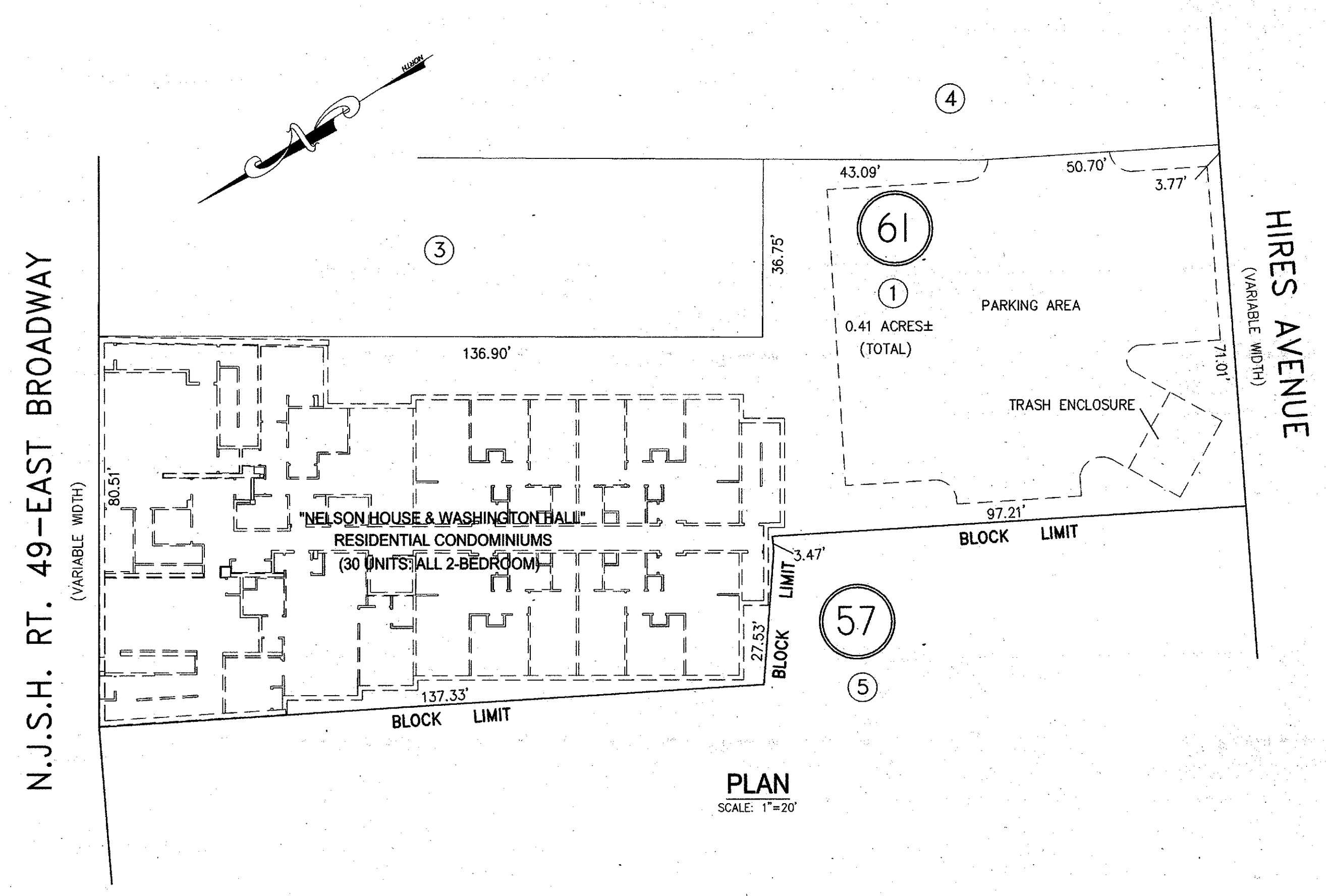
SKINNER & COMPTON, ENGRS.
 MAY 19, 1959
 REVISED JANUARY 19, 1960
 REVISED DEC. 1, 1967
 REVISED APRIL 1, 1966

REVISIONS		
DATE	NAME	NO.



CONDO QUALIFIER	UNIT TYPE	SQUARE FOOTAGE
C101	"G"	1022 SF.
C102	"A OPP."	888 SF.
C103	"A"	888 SF.
C104	"A OPP."	888 SF.
C105	"A"	888 SF.
C106	"E"	1001 SF.
C201	"B"	1015 SF.
C202	"A OPP."	888 SF.
C203	"A"	888 SF.
C204	"A OPP."	888 SF.
C205	"A"	888 SF.
C206	"E.1"	1001 SF.
C207	"D"	942 SF.
C208	"C"	967 SF.
C301	"B"	1015 SF.
C302	"A OPP."	888 SF.
C303	"A"	888 SF.
C304	"A OPP."	888 SF.
C305	"A"	888 SF.
C306	"E.1"	1001 SF.
C307	"D"	942 SF.
C308	"C"	967 SF.
C401	"B"	1015 SF.
C402	"A OPP."	888 SF.
C403	"A"	888 SF.
C404	"A OPP."	888 SF.
C405	"A"	888 SF.
C406	"E.1"	1001 SF.
C407	"D"	942 SF.
C408	"C"	967 SF.

BUILDING DETAILS
SCALE: 1"=20'



UNIT LAYOUT DETAILS
SCALE: 1"=20'

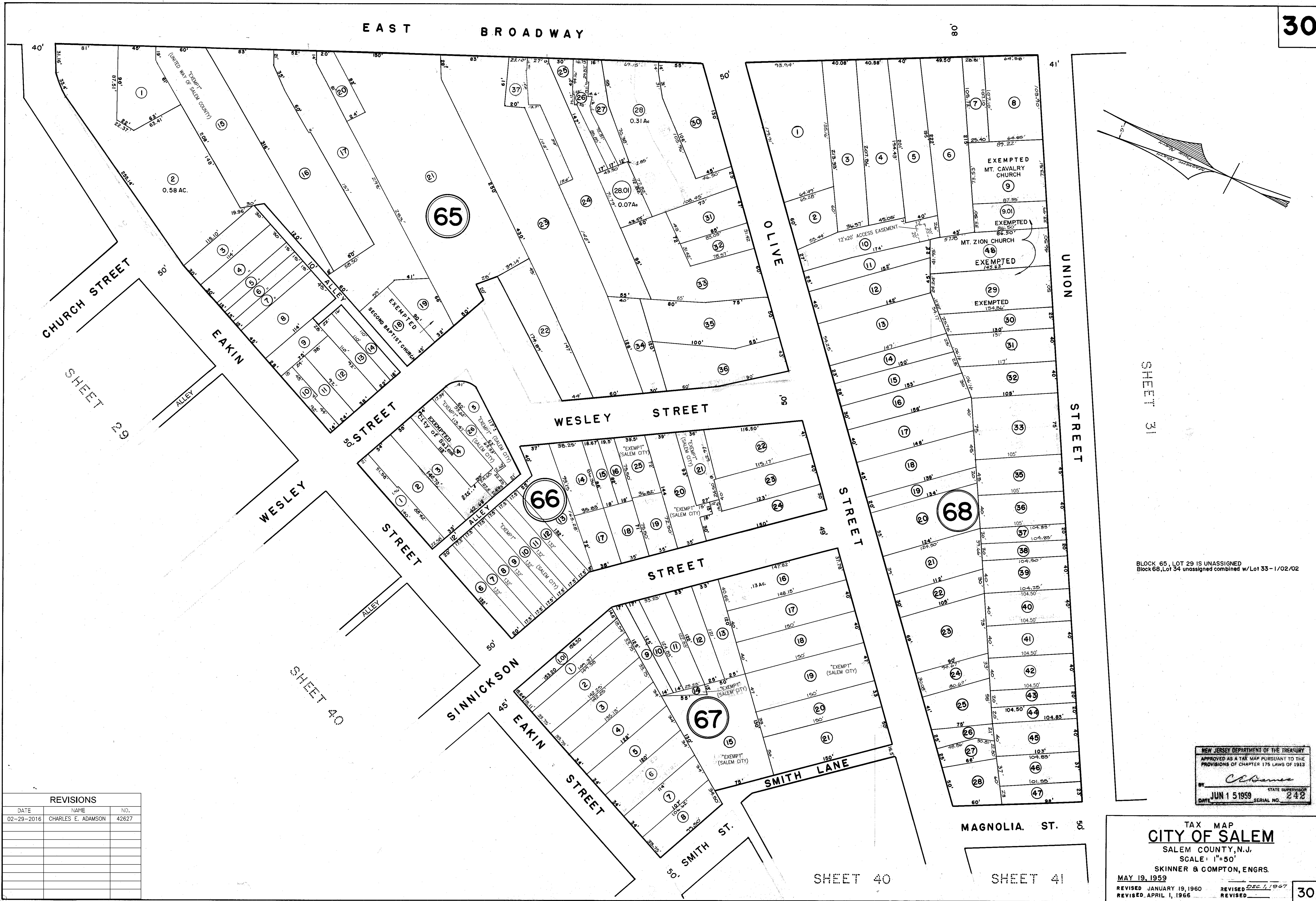
NOTE:
THIS SHEET HAS BEEN DRAWN USING COMPUTER AIDED DRAFTING/DESIGN (CAD/D) AND COORDINATE GEOMETRY (COGO).

BLOCK 61, LOT 1
NELSON HOUSE-WASHINGTON HALL CONDOMINIUM

BLOCK 61, LOT 1
SEE SHEET 29

NEW JERSEY DEPARTMENT OF THE TREASURY
DIVISION OF TAXATION
APPROVED AS A TAX MAP PURSUANT TO THE AUTHORITY OF
R.S.A. 9-2 AND R.S.A. 9-3
FOR THE PURPOSES OF TAXATION
Charles E. Adamson
DATE: JUN 13 2016 PERMIT NO. 02 42

TAX MAP
CITY OF SALEM
SALEM COUNTY NEW JERSEY
SCALE: AS NOTED DATE: 5-5-2016
CHARLES E. ADAMSON NJ PROFESSIONAL LAND SURVEYOR LIC. NO. 42627
REMINGTON & VERNICK ENGINEERS
232 KING'S HIGHWAY EAST HADDONFIELD, N.J. 08033
(856) 795-9595, FAX (856) 795-1882
WEB SITE ADDRESS: WWW.RVE.COM
TO SHOW CONDITIONS AS OF 2-29-2016



SHEET 31

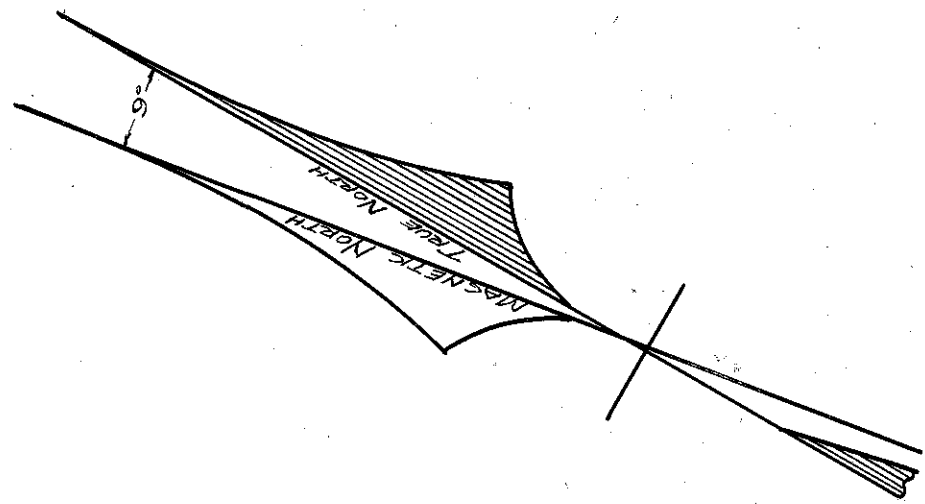
BLOCK 65, LOT 29 IS UNASSIGNED
Block 68, Lot 34 unassigned combined w/Lot 33 - 1/02/02

REVISIONS		
DATE	NAME	NO.
02-29-2016	CHARLES E. ADAMSON	42627

NEW JERSEY DEPARTMENT OF THE TREASURY
APPROVED AS A TAX MAP PURSUANT TO THE
PROVISIONS OF CHAPTER 175 LAWS OF 1913
BY *C. E. Adamson* STATE SUPERVISOR
DATE JUN 15 1959 SERIAL NO. 242

TAX MAP
CITY OF SALEM
SALEM COUNTY, N.J.
SCALE: 1"=50'
SKINNER & COMPTON, ENGRS.
MAY 19, 1959
REVISED JANUARY 19, 1960
REVISED APRIL 1, 1966
REVISED DEC. 1, 1967
REVISED

REVISIONS		
DATE	NAME	NO.
02-29-2016	CHARLES E. ADAMSON	42627



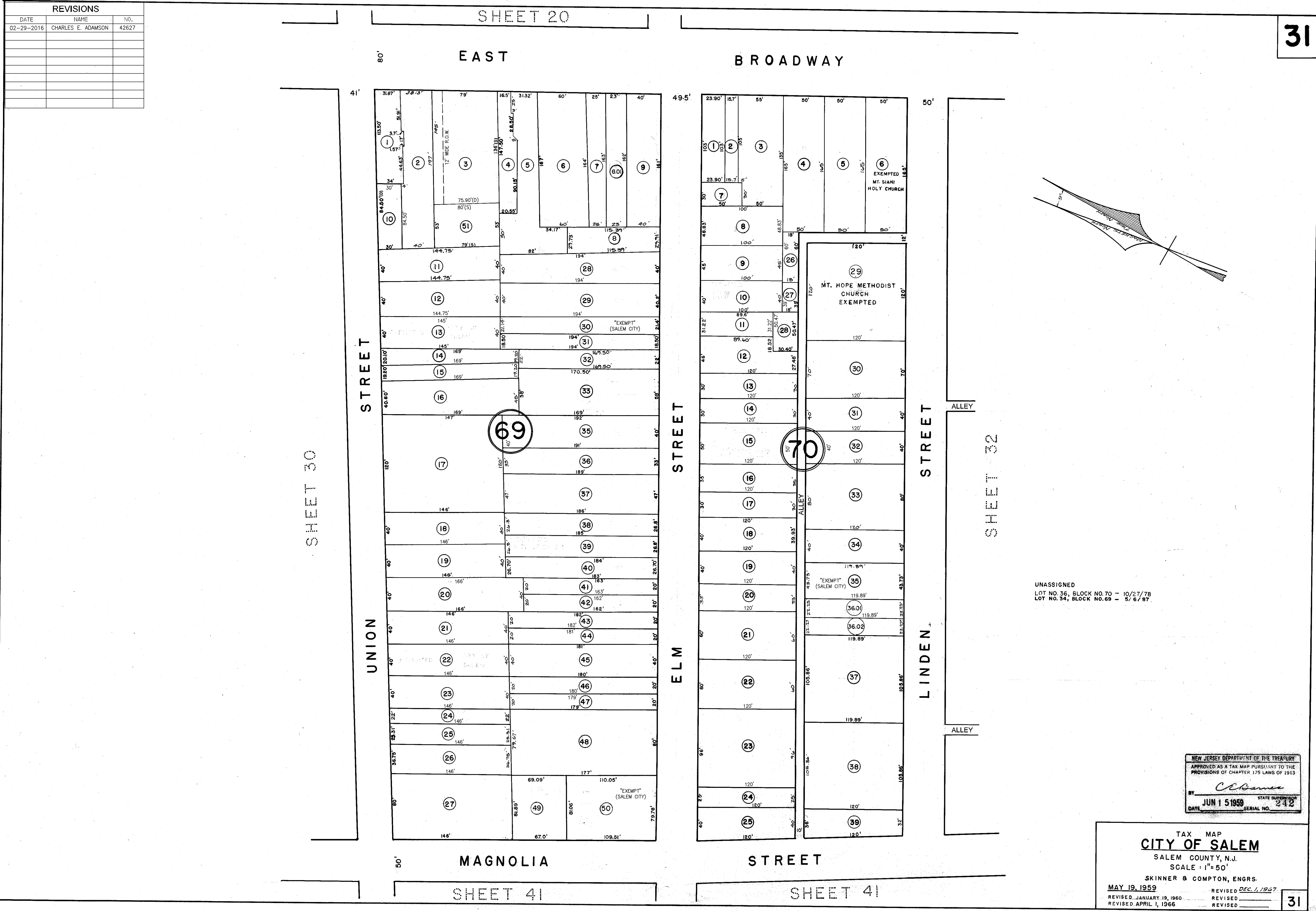
UNASSIGNED
LOT NO. 36, BLOCK NO. 70 - 10/27/78
LOT NO. 34, BLOCK NO. 69 - 5/6/87

NEW JERSEY DEPARTMENT OF THE TREASURY
APPROVED AS A TAX MAP PURSUANT TO THE
PROVISIONS OF CHAPTER 175 LAWS OF 1913

BY *Charles E. Adamson* STATE SUPERVISOR
DATE JUN 15 1959 SERIAL NO. 242

TAX MAP
CITY OF SALEM
SALEM COUNTY, N.J.
SCALE: 1"=50'
SKINNER & COMPTON, ENGRS.
MAY 19, 1959
REVISED JANUARY 19, 1960
REVISED APRIL 1, 1966

REVISED DEC. 1, 1967
REVISED
REVISED
31



REVISIONS		
DATE	NAME	NO.
02-29-2016	CHARLES E. ADAMSON	42627

SHEET 20

KEASBEY STREET

32

EAST BROADWAY



Numbers shown thus 1/2 refer to "Plan of Grier Tract"

NEW JERSEY DEPARTMENT OF THE TREASURY
 APPROVED AS A TAX MAP PURSUANT TO THE
 PROVISIONS OF CHAPTER 175 LAWS OF 1913
C. E. Adamson
 STATE SUPERVISOR
 DATE JUN 15 1959 SERIAL NO. 242

TAX MAP
CITY OF SALEM
 SALEM COUNTY, N.J.
 SCALE: 1"=50'
 SKINNER & COMPTON, ENGRS.
 MAY 19, 1959
 REVISED 11-7-60
 REVISED APRIL 1, 1966

32

SHEET 42

SHEET 42

SHEET 32

SHEET 20

SHEET 42

SHEET 22

SHEET 34

SHEET 34

GRIEVES PARKWAY

RIGHT OF WAY

MAGNOLIA ST

YORKE

STREET

EAST BROADWAY

KEASBEY STREET

EAST BROADWAY

KENT STREET

KENT STREET

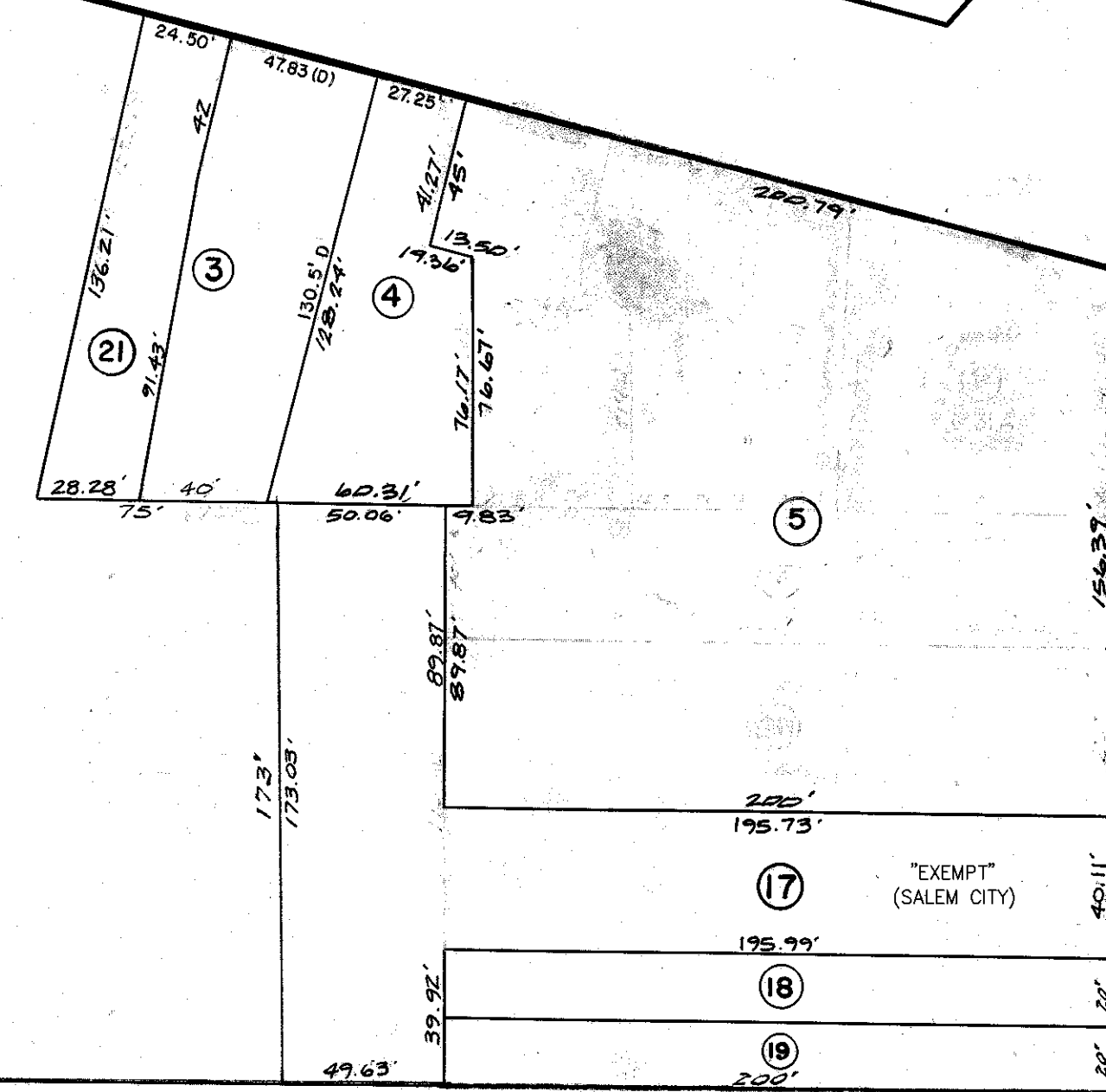
EXEMPTED
①
CITY OF SALEM

(10.01)

(12.01)


90

②
CEMETERY
FIRST BAPTIST CHURCH OF SALEM
EXEMPTED
7.32 A.



Lots 6,7,8,9 & 16 Block 90 unassigned
combined with Lot 5 - 5/8/01
LOTS 14 & 15 BLOCK 90 UNASSIGNED
LOT 20 " " "
LOT 10 & 11, BLOCK 90 UNASSIGNED 11/5/79
LOT 12 & 13 " " 12/19/79

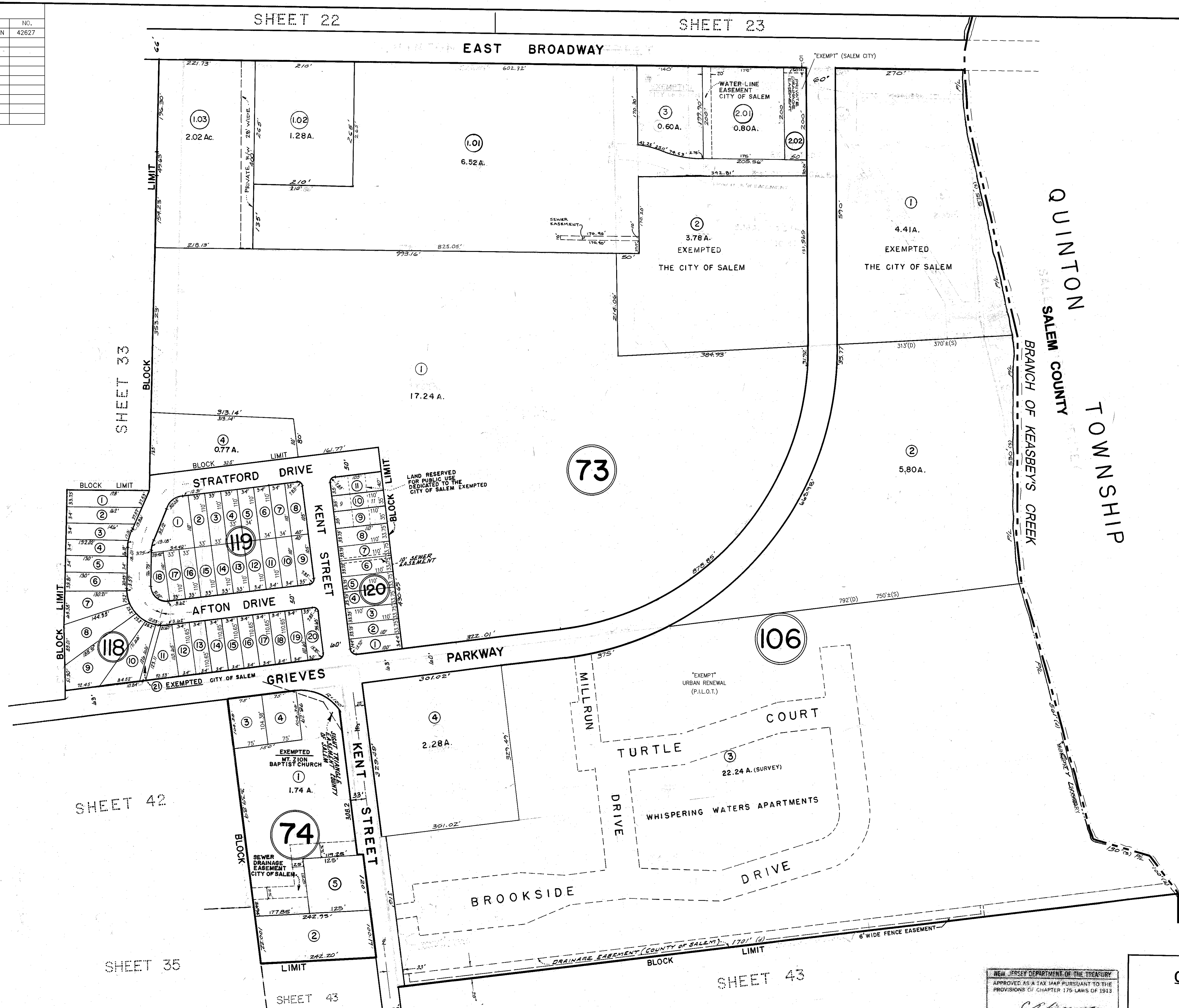
REVISIONS		
DATE	NAME	NO.
02-29-2016	CHARLES E. ADAMSON	42627



TAX MAP
CITY OF SALEM
SALEM COUNTY, N. J.
SCALE 1" = 50'
SKINNER & COMPTON, ENGRS.
MAY 19, 1959
REVISED APRIL 1, 1966
REVISED DEC. 1, 1967

33

REVISIONS		
DATE	NAME	NO.
02-29-2016	CHARLES E. ADAMSON	42627

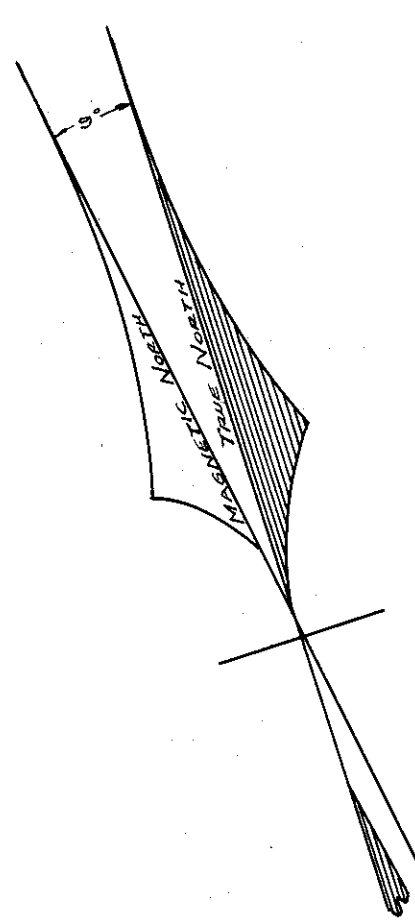


Lots N^o 1 thru 14, Block 118, Lots N^o 1 thru 8 and 13 thru 18, Block 119, Lots 9, 10, 11, Block 120, refer to "PLAN OF GLEN MEADOW" filed S.C.C.O. - March 8, 1978.
 Lot N^o 1 thru 21, Block 118, Lot N^o 1 thru 18, Block 119 and Lot N^o 1 thru 11, Block 120 refer to "PLAN OF SALEM SQUARE, SECTION N^o 1"

NEW JERSEY DEPARTMENT OF THE TREASURY
 APPROVED AS A TAX MAP PURSUANT TO THE
 PROVISIONS OF CHAPTER 176 LAWS OF 1913
 BY *C. Adamson*
 DATE JUN 15 1959 SERIAL NO. 248

TAX MAP
CITY OF SALEM
 SALEM COUNTY, N. J.
 SCALE 1" = 100'
 SKINNER & COMPTON, ENGRS.
 MAY 19, 1959
 REVISED APRIL 1, 1966
 REVISED DEC. 1, 1967

REVISIONS		
DATE	NAME	NO.
02-29-2016	CHARLES E. ADAMSON	42627



SHEET 44

YORKE STREET

STREET

STREET

STREET

STREET

STREET

STREET

STREET

STREET

STREET

STREET

STREET

STREET

STREET

STREET

STREET

STREET

STREET

STREET

STREET

STREET

STREET

STREET

STREET

STREET

STREET

STREET

STREET

STREET

STREET

STREET

STREET

STREET

STREET

STREET

STREET

STREET

STREET

STREET

STREET

STREET

STREET

STREET

STREET

STREET

STREET

STREET

STREET

STREET

STREET

STREET

STREET

STREET

STREET

STREET

STREET

STREET

STREET

STREET

STREET

STREET

STREET

STREET

STREET

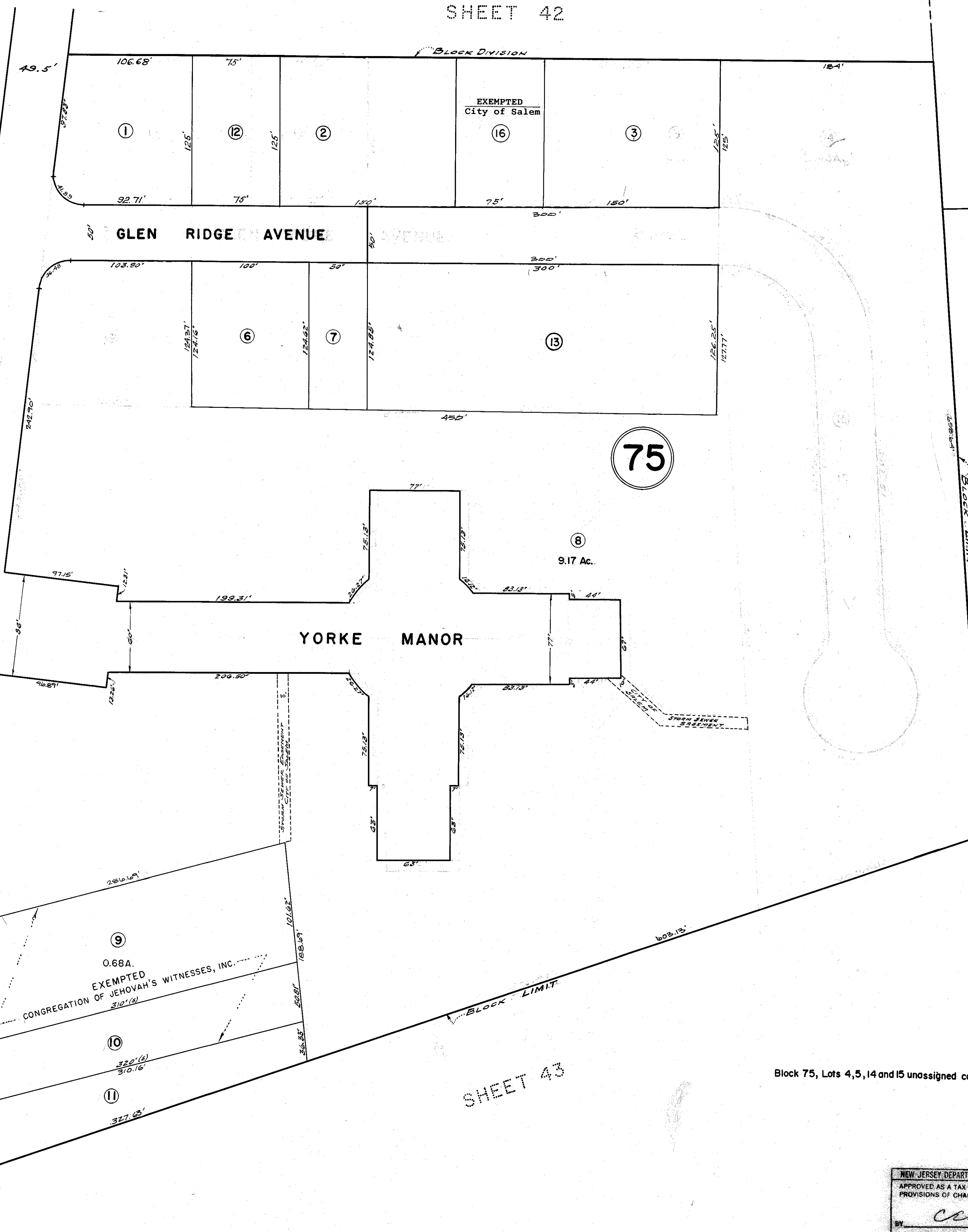
STREET

STREET

STREET

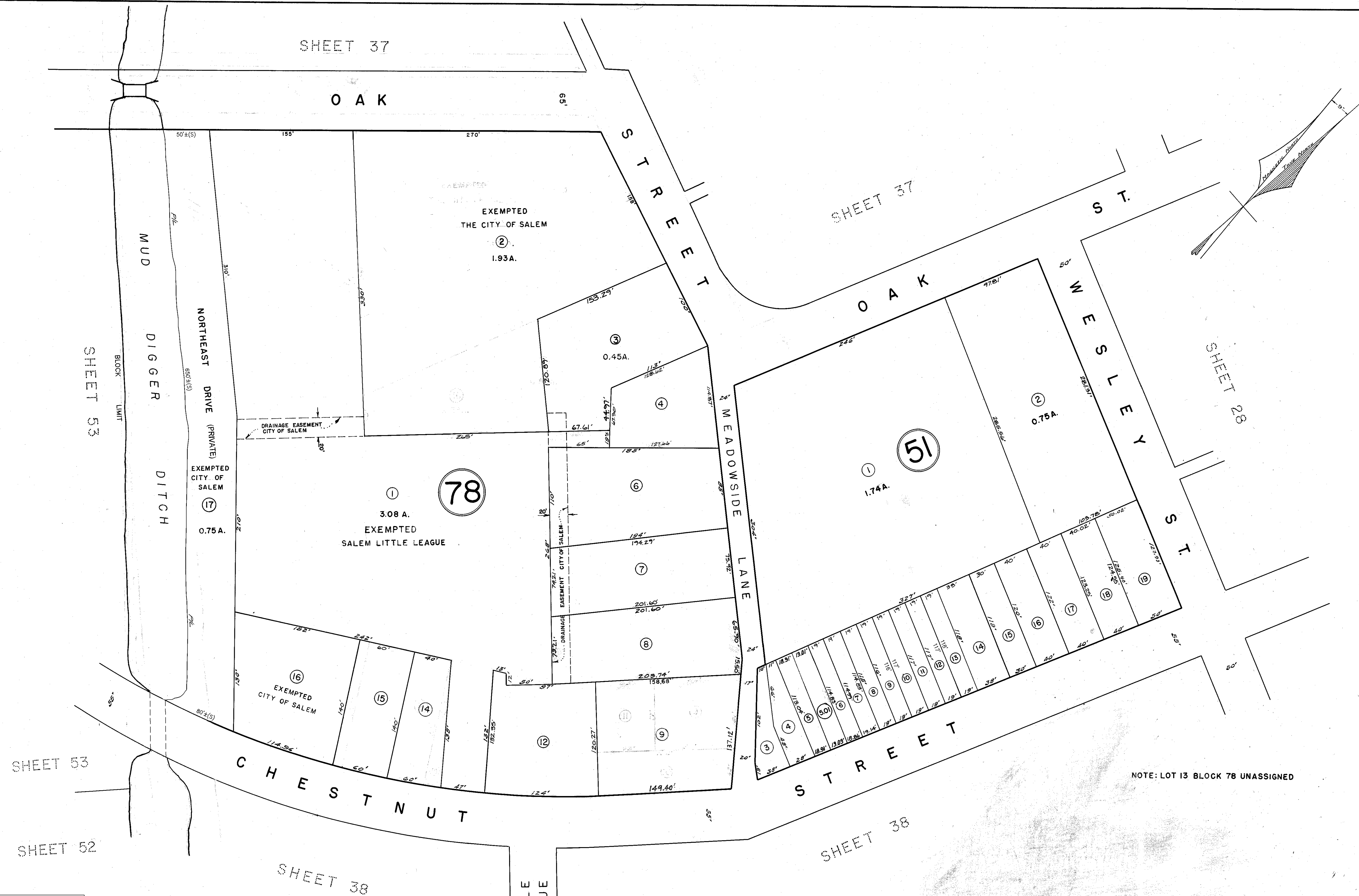
STREET

STREET



NEW JERSEY DEPARTMENT OF THE TREASURY
APPROVED AS A TAX MAP PURSUANT TO THE
PROVISIONS OF CHAPTER 175 LAWS OF 1913
BY *CEB*
DATE JUN 15 1958 STATE SUPERVISOR SERIAL NO. 242

TAX MAP
CITY OF SALEM
SALEM COUNTY, N. J.
SCALE 1"=50'
SKINNER & COMPTON, ENGRS.
MAY 19, 1959
REVISED APRIL 1, 1966
REVISED DEC. 1, 1967



REVISIONS		
DATE	NAME	NO.
02-29-2016	CHARLES E. ADAMSON	42627

NEW JERSEY DEPARTMENT OF THE TREASURY
APPROVED AS A TAX MAP PURSUANT TO THE
REVISIONS OF THE TAX MAP ACT OF 1913
BY *Charles E. Adamson*
JUN 15 1959
DATE
SERIAL NO.

TAX MAP
CITY OF SALEM
SALEM COUNTY, N. J.
SCALE 1" = 50'
SKINNER & COMPTON, ENGINEERS
MAY 19, 1959
REVISED APRIL 1, 1966
REVISED DEC. 1, 1967

SHEET 25 SHEET 26

SHEET 27

SHEET 27

37

THOMPSON

STREET

EXEMPTED
SALEM HOUSING
URBAN RENEWAL ASSO.

SHEET 28

STREET

OAK

SHEET 36

SHEET 25

SOUTH THIRD STREET

EXEMPTED
THE BOARD OF EDUCATION
OF
CITY OF SALEM

77

4.63 ACRES

76

EXEMPTED
CITY OF SALEM

4.44 A.

OAK STREET

NOTE: LOT 4, BLOCK 76 UNASSIGNED
LOT 1, BLOCK 76 " "

NOTE: LOT 3 BLOCK 76 UNASSIGNED

REVISIONS

DATE	NAME	NO.
02-29-2016	CHARLES E. ADAMSON	42627

NEW JERSEY DEPARTMENT OF THE TREASURY
APPROVED AS A TAX MAP PURSUANT TO THE
PROVISIONS OF CHAPTER 175 LAWS OF 1913
BY *C. E. Adams*
DATE JUN 4 5 3000 SERIAL NO. 242

TAX MAP
CITY OF SALEM

SALEM COUNTY, N.J.

SCALE: 1"=50'

SKINNER & COMPTON, ENGRS.

MAY 19, 1959

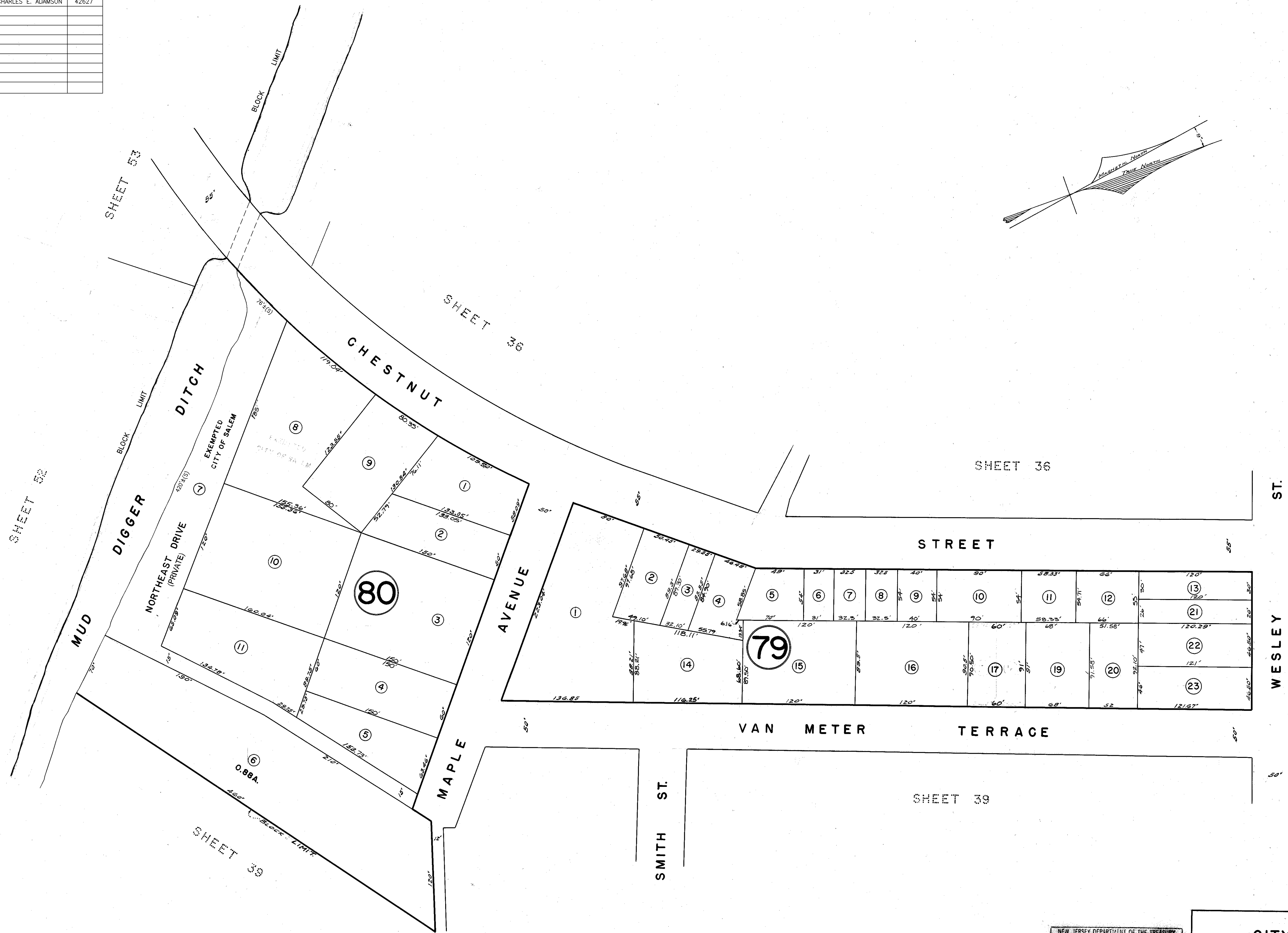
REVISED JANUARY 19, 1960

REVISED APRIL 1, 1966

REVISED DEC. 1, 1967

37

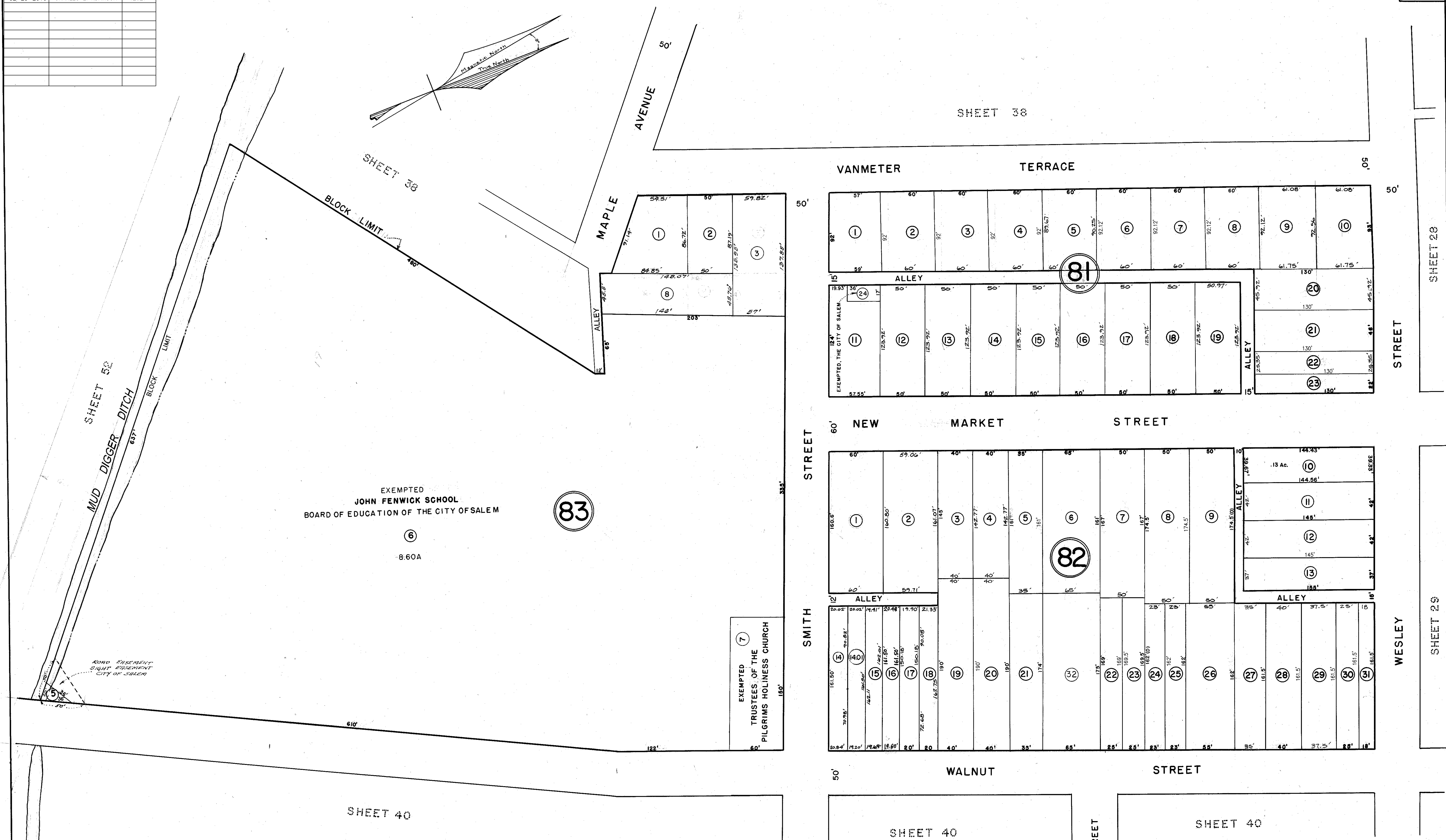
REVISIONS		
DATE	NAME	NO.
02-29-2016	CHARLES E. ADAMSON	42627




NEW JERSEY DEPARTMENT OF THE TREASURY
APPROVED AS A TAX MAP PURSUANT TO THE
PROVISIONS OF CHAPTER 175 LAWS OF 1913
BY *Charles E. Adamson*
DATE JUN 15 1966 SERIAL NO. 242

TAX MAP
CITY OF SALEM
SALEM COUNTY, N. J.
SCALE: 1" = 50'
SKINNER & COMPTON, ENGRS.
MAY 19, 1959
REVISED APRIL 1, 1966
REVISED DEC. 1, 1967

REVISIONS		
DATE	NAME	NO.
02-29-2016	CHARLES E. ADAMSON	42627



NOTE: LOT NO. 4 BLOCK NO. 83 UNASSIGNED



TAX MAP
CITY OF SALEM
SALEM COUNTY, N.J.
SCALE: 1" = 50'
SKINNER & COMPTON, ENGRS.
MAY 19, 1959
REVISED JANUARY 19, 1960
REVISED APRIL 1, 1966

DEC 1, 1967
REVISED

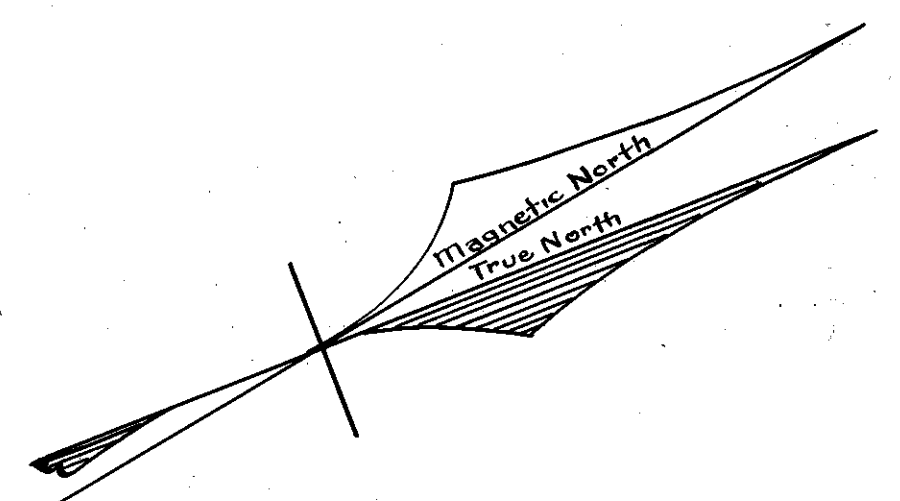
GRIEVES PARKWAY

①
5.45 Ac.
EXEMPTED
SALEM COMMUNITY RECREATION
CENTER INC.

①.01
5.27 Ac.
EXEMPTED
SALEM CITY

86

406.57' -
BLOCK LIMIT
SHEET 41



REVISIONS		
DATE	NAME	NO.
02-29-2016	CHARLES E. ADAMSON	42627

WALNUT STREET

SHEET 39

SMITH STREET

WALNUT STREET

STREET

STREET

WESLEY STREET

STREET

SINNICKSON STREET

EAKIN STREET

EAKIN STREET

OLIVE STREET
MAGNOLIA ST.

SMITH LANE

85

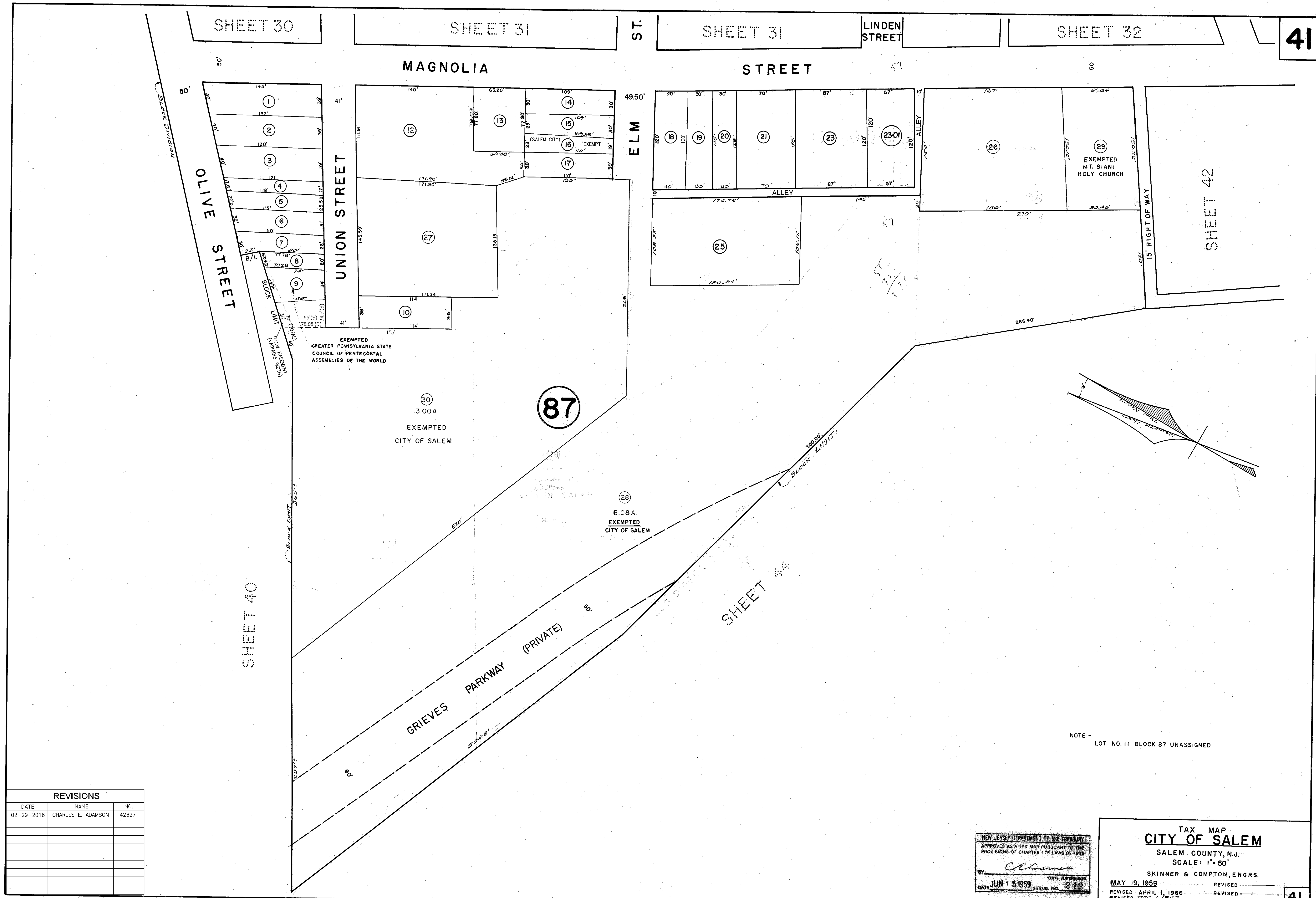
84

SHEET 38

NOTE:-
LOT NO. 2 BLOCK 86 UNASSIGNED

NEW JERSEY DEPARTMENT OF THE TREASURY
APPROVED AS A TAX MAP PURSUANT TO THE
PROVISIONS OF CHAPTER 175 LAWS OF 1913
BY *C. E. Adams* STATE SUPERVISOR
DATE JUN 15 1959 SERIAL NO. 248

TAX MAP
CITY OF SALEM
SALEM COUNTY, N. J.
SCALE: 1" = 50'
SKINNER & COMPTON, ENGRS.
MAY 19, 1959
REVISED JANUARY 19, 1960
REVISED APRIL 1, 1966
REVISED DEC. 1, 1967



REVISIONS		
DATE	NAME	NO.
02-29-2016	CHARLES E. ADAMSON	42627

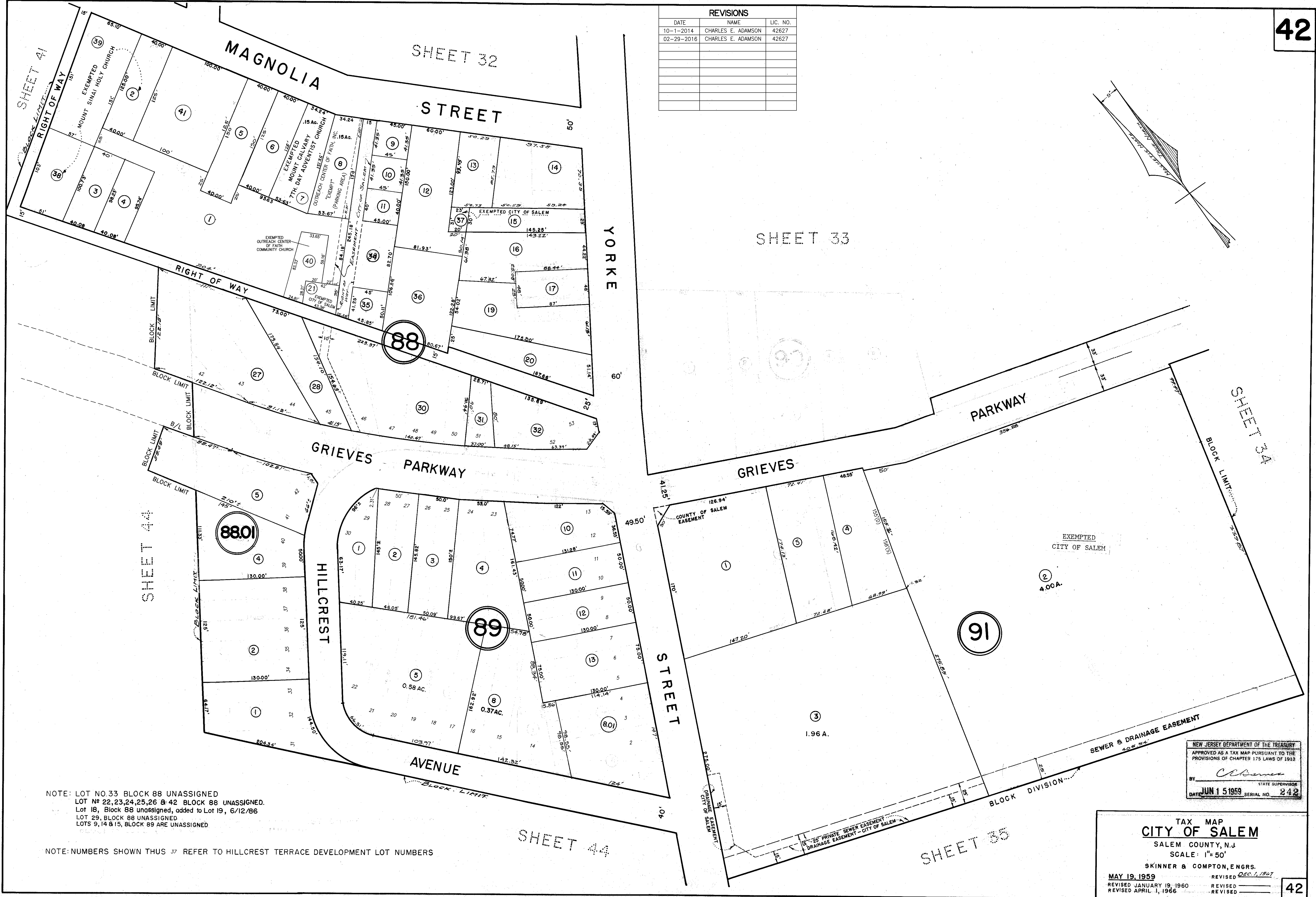
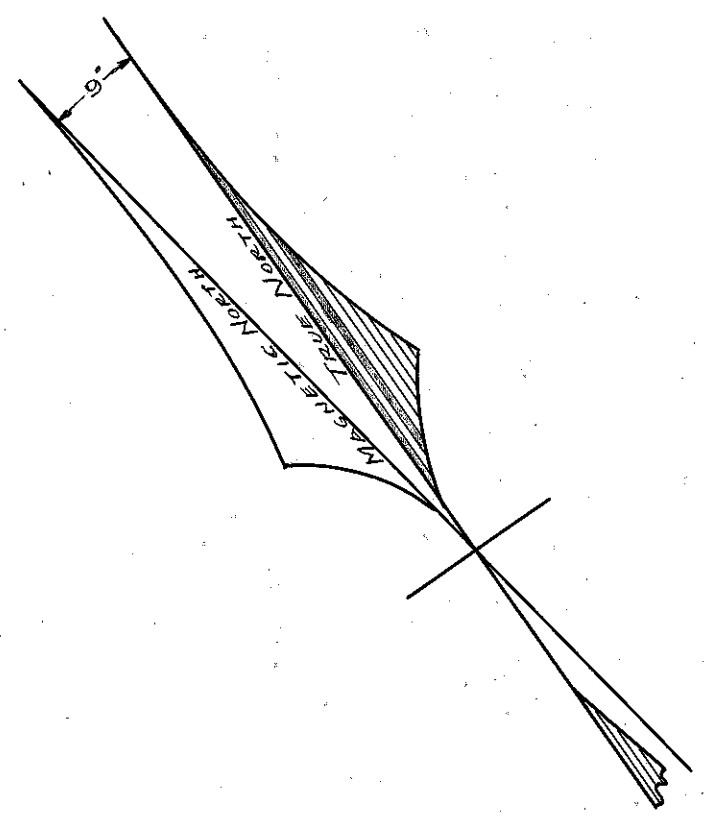
NEW JERSEY DEPARTMENT OF THE TREASURY
APPROVED AS A TAX MAP PURSUANT TO THE
PROVISIONS OF CHAPTER 178 LAWS OF 1913
BY: *CEB*
DATE: JUN 1 5 1959 STATE SUPERVISOR
SERIAL NO. 242

TAX MAP
CITY OF SALEM
SALEM COUNTY, N.J.
SCALE: 1"=50'
SKINNER & COMPTON, ENGRS.
MAY 19, 1959
REVISED APRIL 1, 1966
REVISED 220 4 1967

41

NOTE:- LOT NO. 11 BLOCK 87 UNASSIGNED

REVISIONS		
DATE	NAME	LIC. NO.
10-1-2014	CHARLES E. ADAMSON	42627
02-29-2016	CHARLES E. ADAMSON	42627



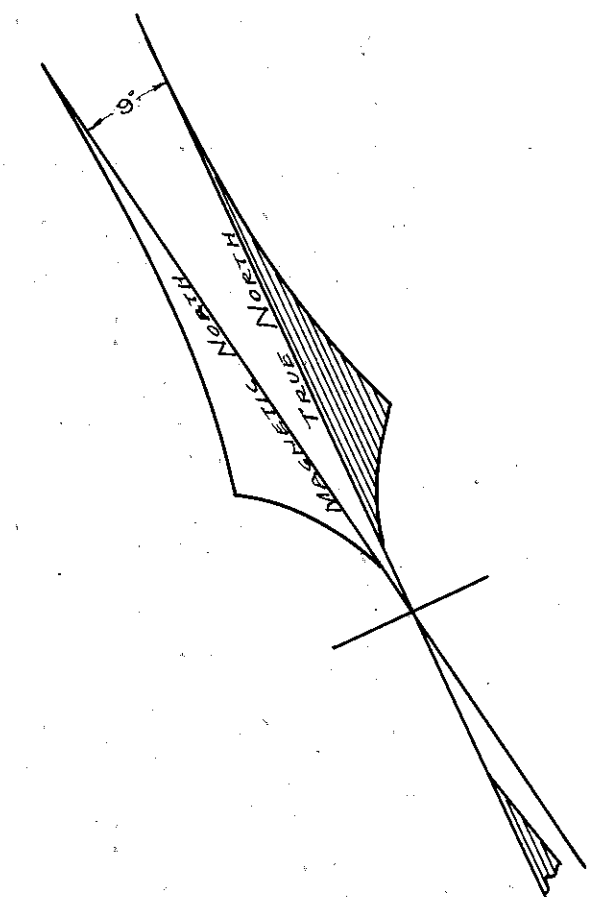
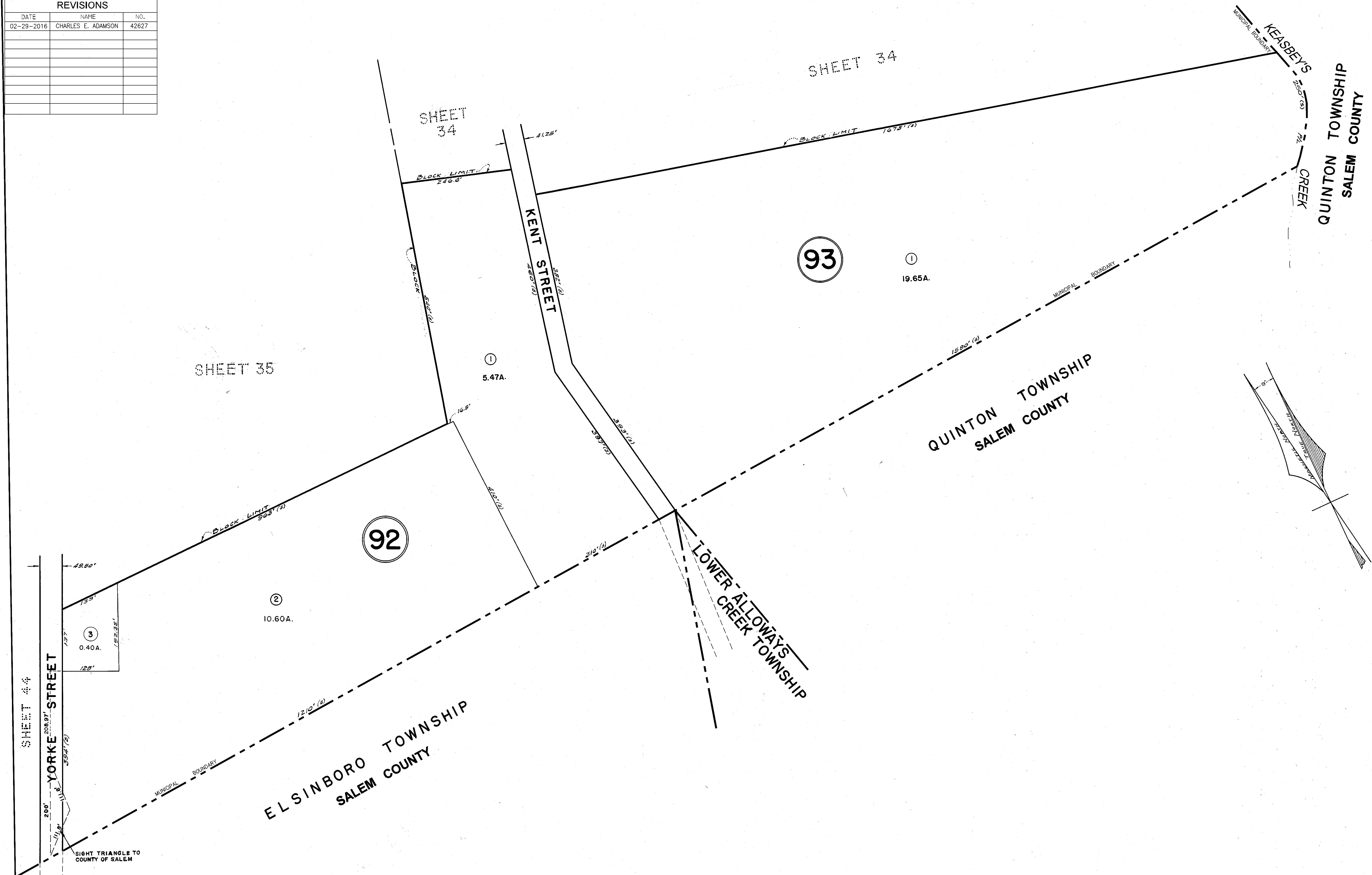
NOTE: LOT NO.33 BLOCK 88 UNASSIGNED
LOT NO 22,23,24,25,26 & 42 BLOCK 88 UNASSIGNED.
Lot 18, Block 88 unassigned, added to Lot 19, 6/12/86
LOT 29, BLOCK 88 UNASSIGNED
LOTS 9, 14 & 15, BLOCK 89 ARE UNASSIGNED

NOTE: NUMBERS SHOWN THUS 37 REFER TO HILLCREST TERRACE DEVELOPMENT LOT NUMBERS

NEW JERSEY DEPARTMENT OF THE TREASURY
APPROVED AS A TAX MAP PURSUANT TO THE
PROVISIONS OF CHAPTER 175 LAWS OF 1913
BY *C. Adams* STATE SUPERVISOR
DATE JUN 15 1959 SERIAL NO. 242


TAX MAP
CITY OF SALEM
SALEM COUNTY, N.J.
SCALE: 1"=50'
SKINNER & COMPTON, ENGRS.
MAY 19, 1959
REVISED JANUARY 19, 1960
REVISED APRIL 1, 1966

REVISIONS		
DATE	NAME	NO.
02-29-2016	CHARLES E. ADAMSON	42627



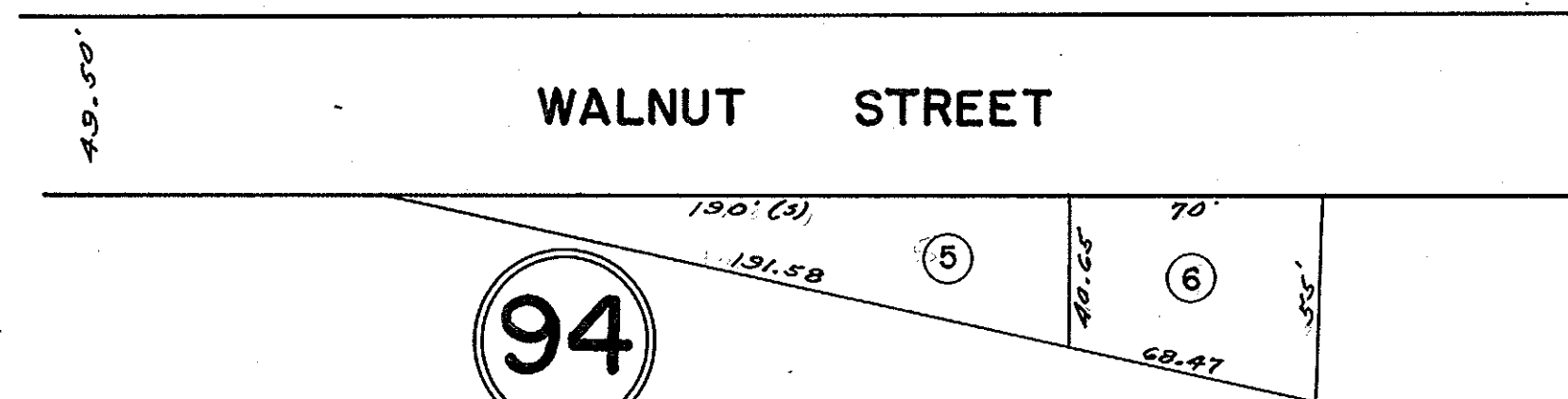
NEW JERSEY DEPARTMENT OF THE TREASURY
APPROVED AS A TAX MAP PURSUANT TO THE
PROVISIONS OF CHAPTER 175 LAWS OF 1913
BY *Charles E. Adamson*
DATE JUN 15 1959 STATE SUPERVISOR
SERIAL NO. 242

TAX MAP
CITY OF SALEM
SALEM COUNTY, N.J.
SCALE 1"=100'
SKINNER & COMPTON, ENGINEERS
MAY 19, 1959
REVISED APRIL 1, 1966

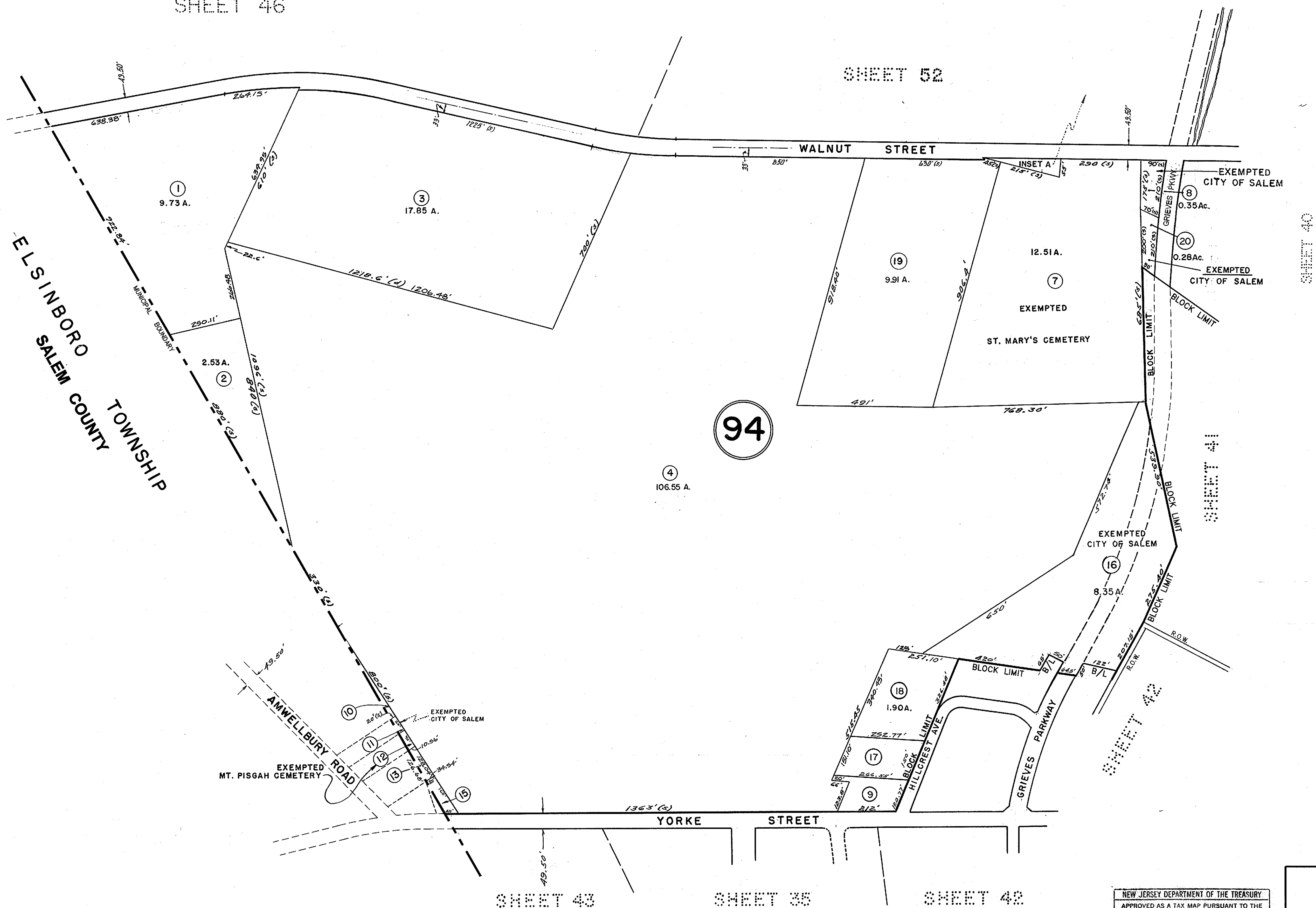


SHEET 46

SHEET 52



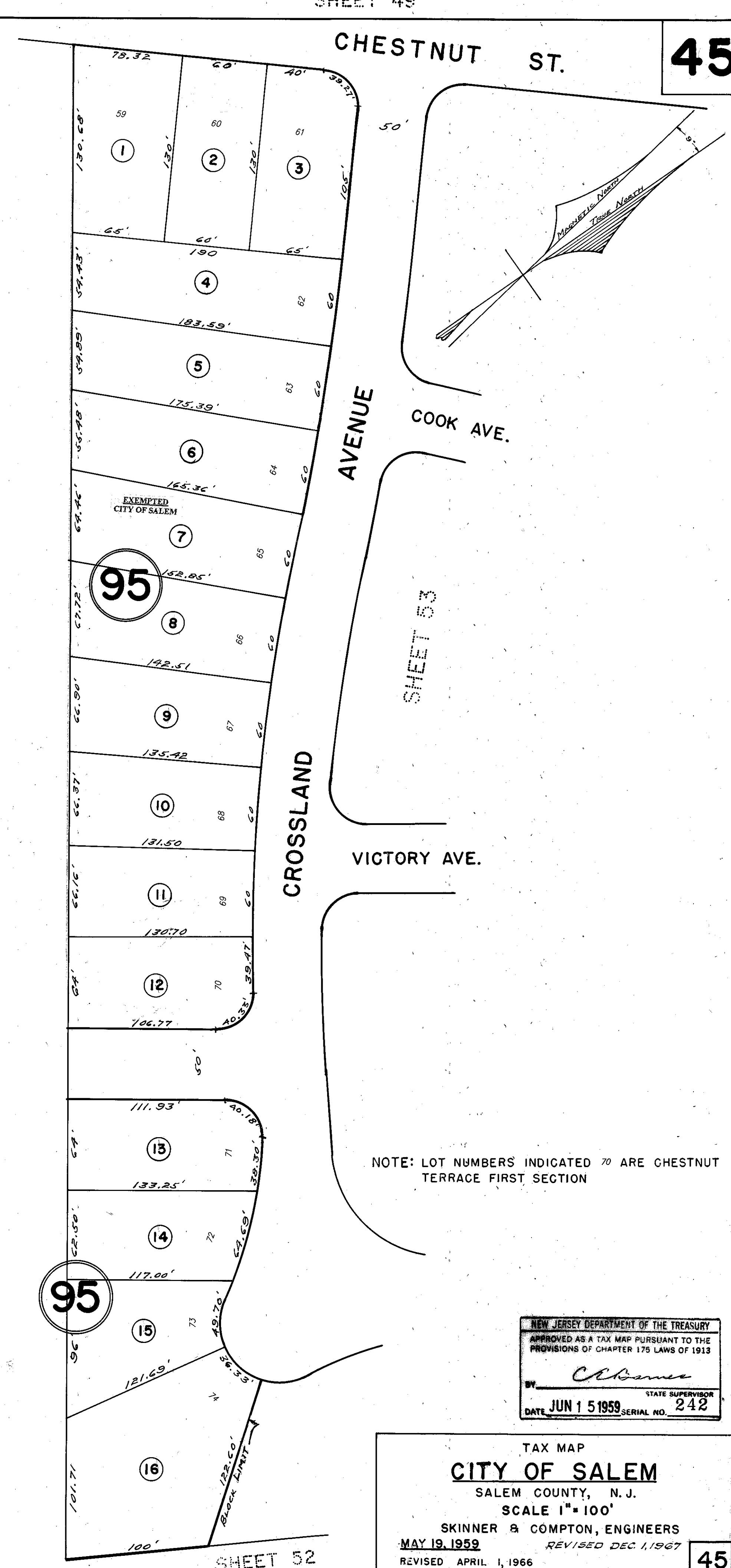
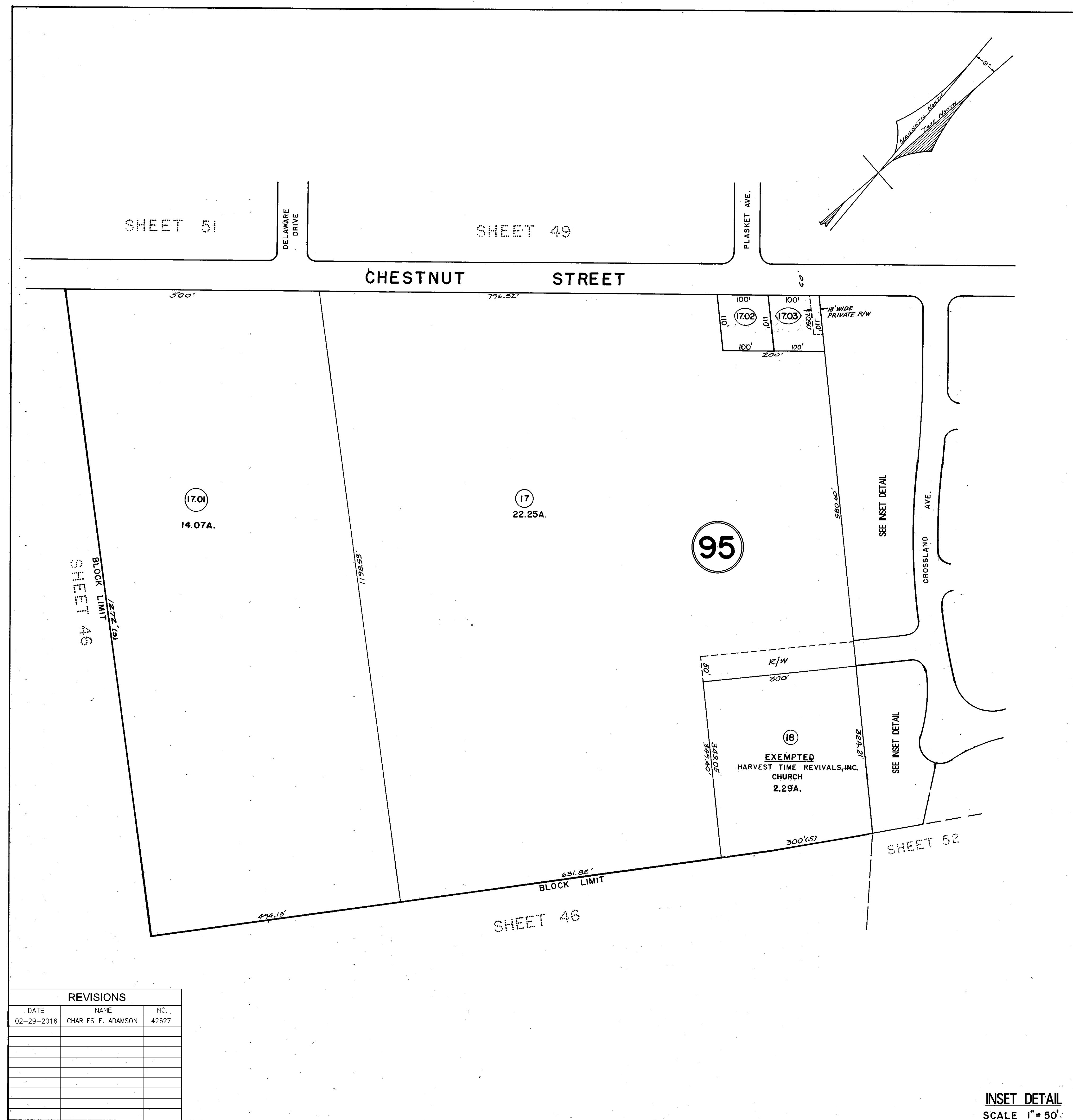
INSET A
SCALE 1" = 50'



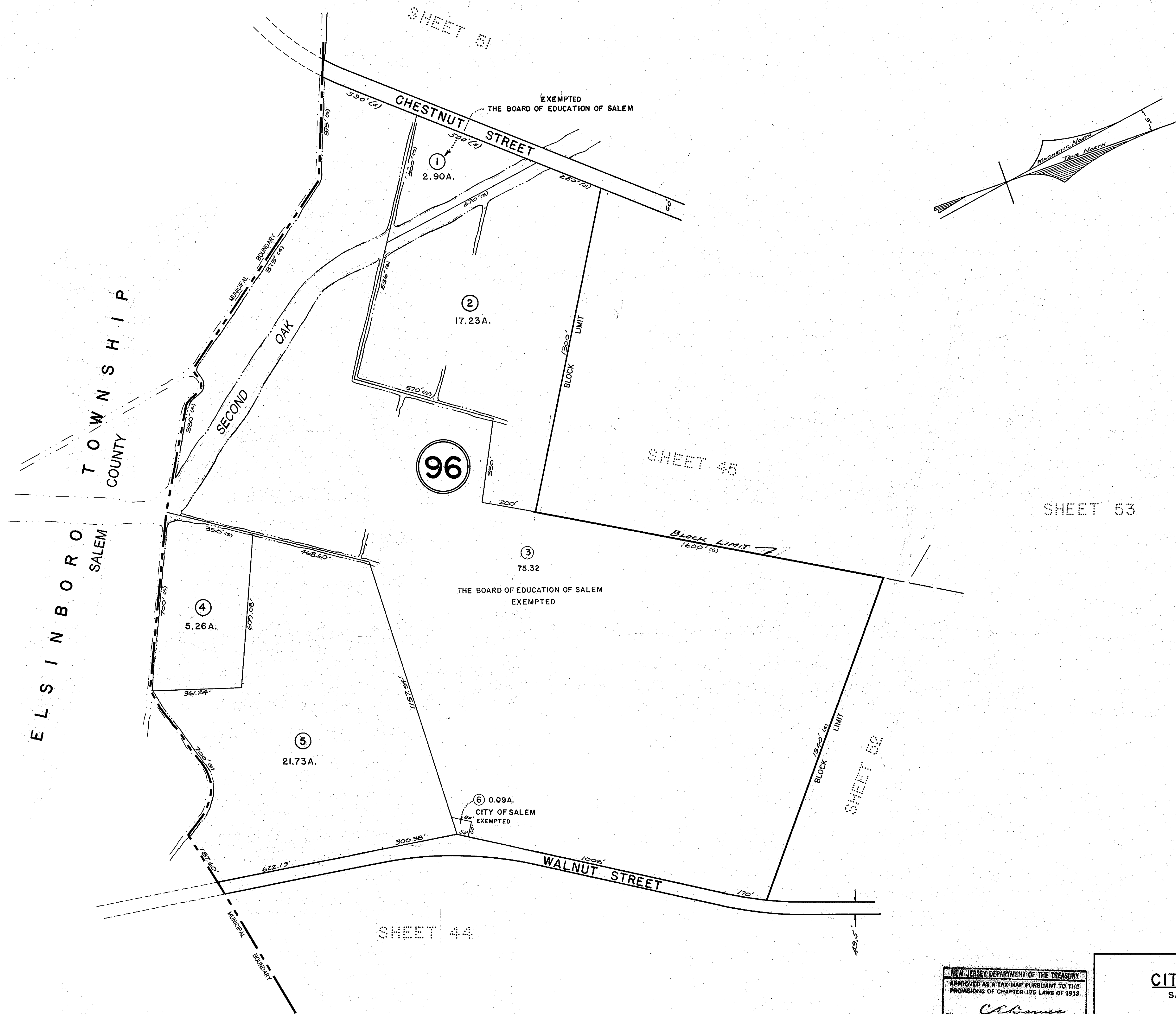
REVISIONS		
DATE	NAME	NO.
02-29-2016	CHARLES E. ADAMSON	42627

NEW JERSEY DEPARTMENT OF THE TREASURY
APPROVED AS A TAX MAP PURSUANT TO THE
PROVISIONS OF CHAPTER 175 LAWS OF 1913
BY *Charles E. Adamson*
STATE SUPERVISOR
DATE JUN 15 1959 SERIAL NO. 242

TAX MAP
CITY OF SALEM
SALEM COUNTY, N. J.
SCALE 1" = 200'
SKINNER & COMPTON, ENGINEERS
MAY 19, 1959
REVISED APRIL 1, 1966
REVISED DEC. 1, 1967



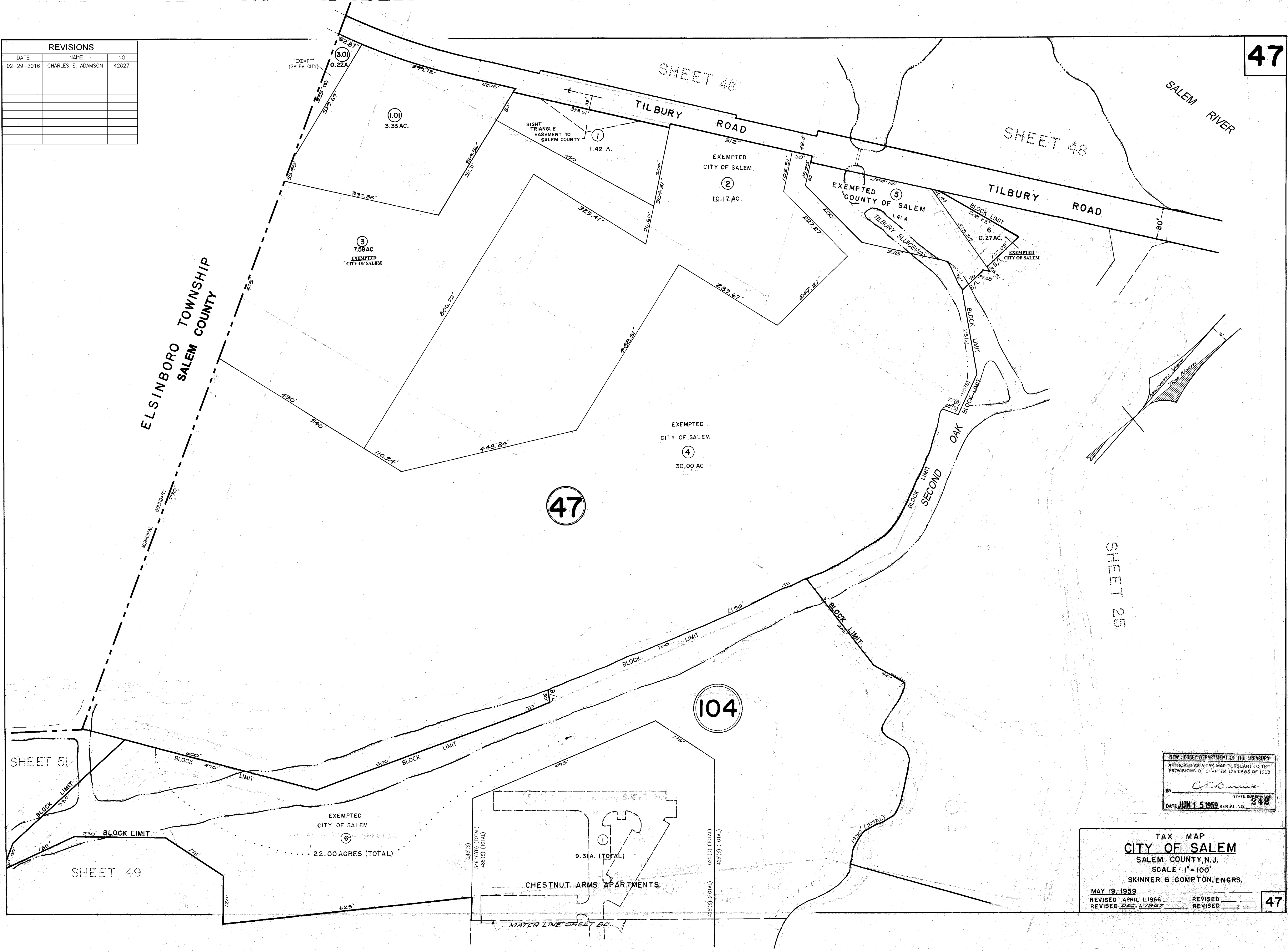
REVISIONS		
DATE	NAME	NO.
02-29-2016	CHARLES E. ADAMSON	42627



NEW JERSEY DEPARTMENT OF THE TREASURY
APPROVED AS A TAX MAP PURSUANT TO THE
PROVISIONS OF CHAPTER 175 LAWS OF 1918
BY *Charles E. Adamson*
JUN 15 1959
STATE SUPERVISOR
RECORDS, REG. 242

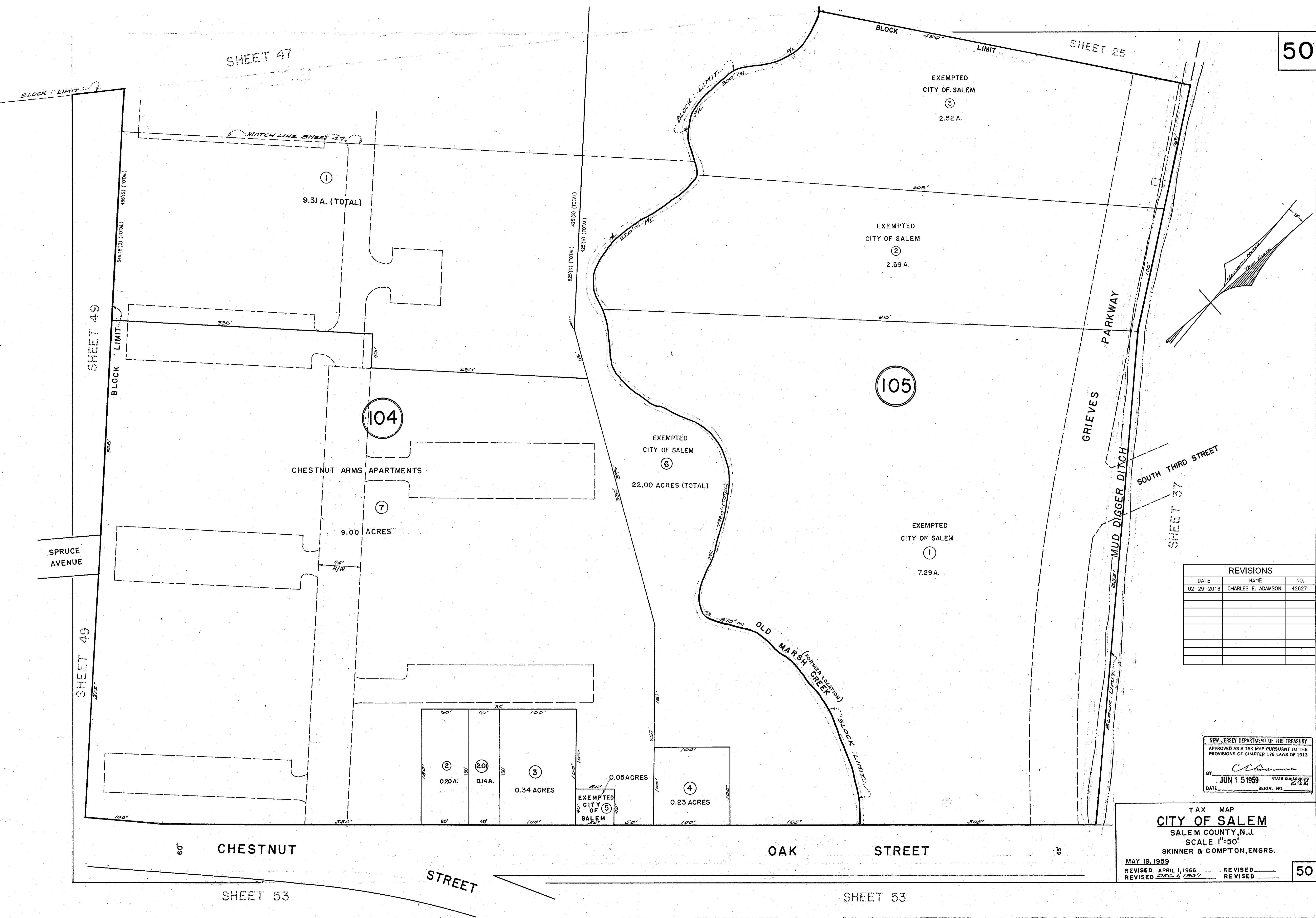
TAX MAP
CITY OF SALEM
SALEM COUNTY, N.J.
SCALE 1" = 200'
SKINNER & COMPTON, ENGINEERS
MAY 19, 1959
REVISED APRIL 1, 1966
REVISED DEC. 1, 1967

REVISIONS		
DATE	NAME	NO.
02-29-2016	CHARLES E. ADAMSON	42627



NEW JERSEY DEPARTMENT OF THE TREASURY
APPROVED AS A TAX MAP PURSUANT TO THE
PROVISIONS OF CHAPTER 175 LAWS OF 1913
BY *C. E. Adamson* STATE SUPERVISOR
DATE JUN 15 1959 SERIAL NO. 242

TAX MAP
CITY OF SALEM
SALEM COUNTY, N.J.
SCALE: 1" = 100'
SKINNER & COMPTON, ENGRS.
MAY 19, 1959
REVISED APRIL 1, 1966
REVISED 242 1/1967
REVISED _____
REVISED _____

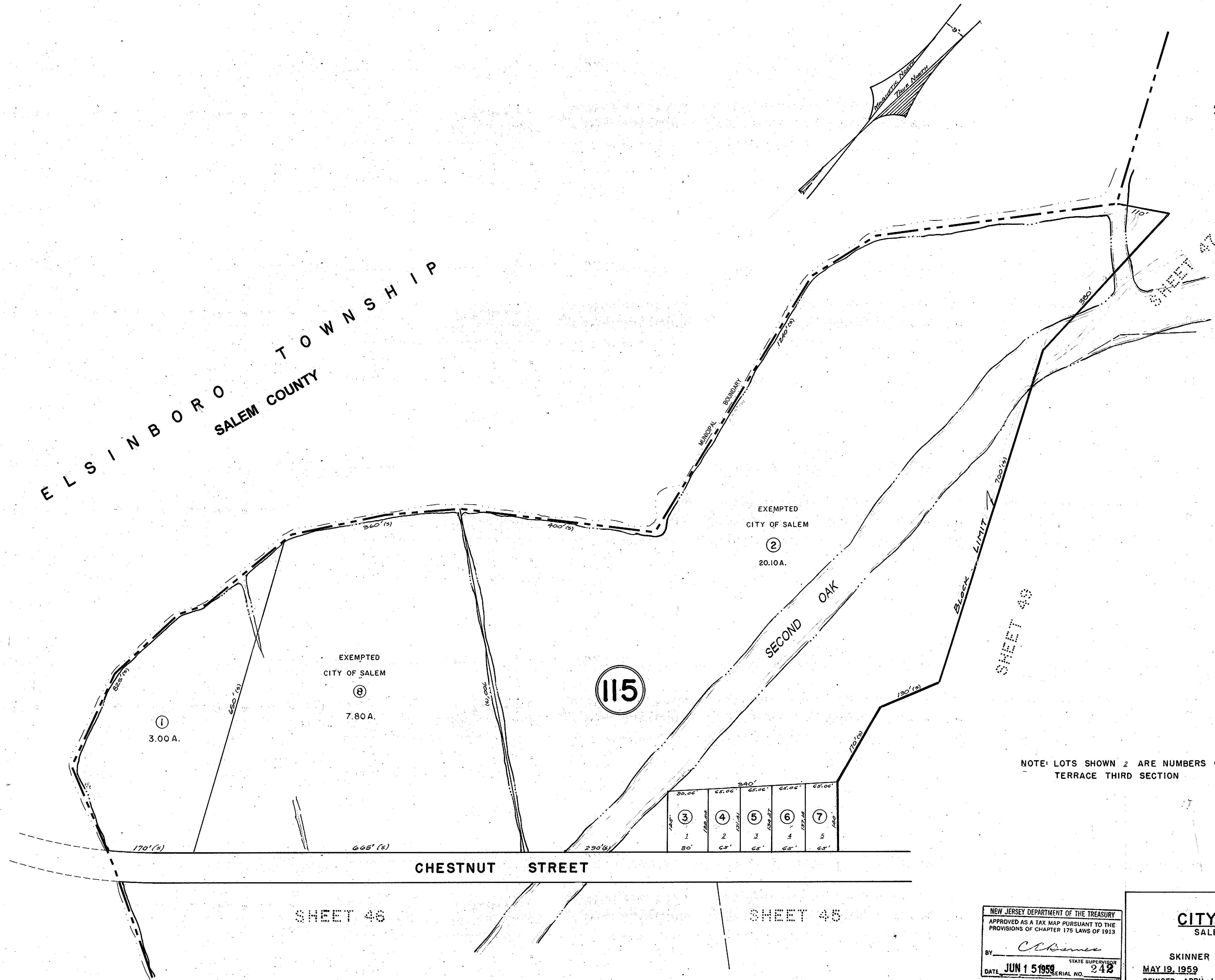


REVISIONS		
DATE	NAME	NO.
02-29-2016	CHARLES E. ADAMSON	42627

NEW JERSEY DEPARTMENT OF THE TREASURY
APPROVED AS A TAX MAP PURSUANT TO THE
PROVISIONS OF CHAPTER 175 LAWS OF 1913
BY *C. E. Adamson*
JUN 15 1959
DATE SERIAL NO. 842

TAX MAP
CITY OF SALEM
SALEM COUNTY, N.J.
SCALE 1"=50'
SKINNER & COMPTON, ENGRS.
MAY 19, 1959
REVISED APRIL 1, 1966
REVISED DEC. 1, 1967

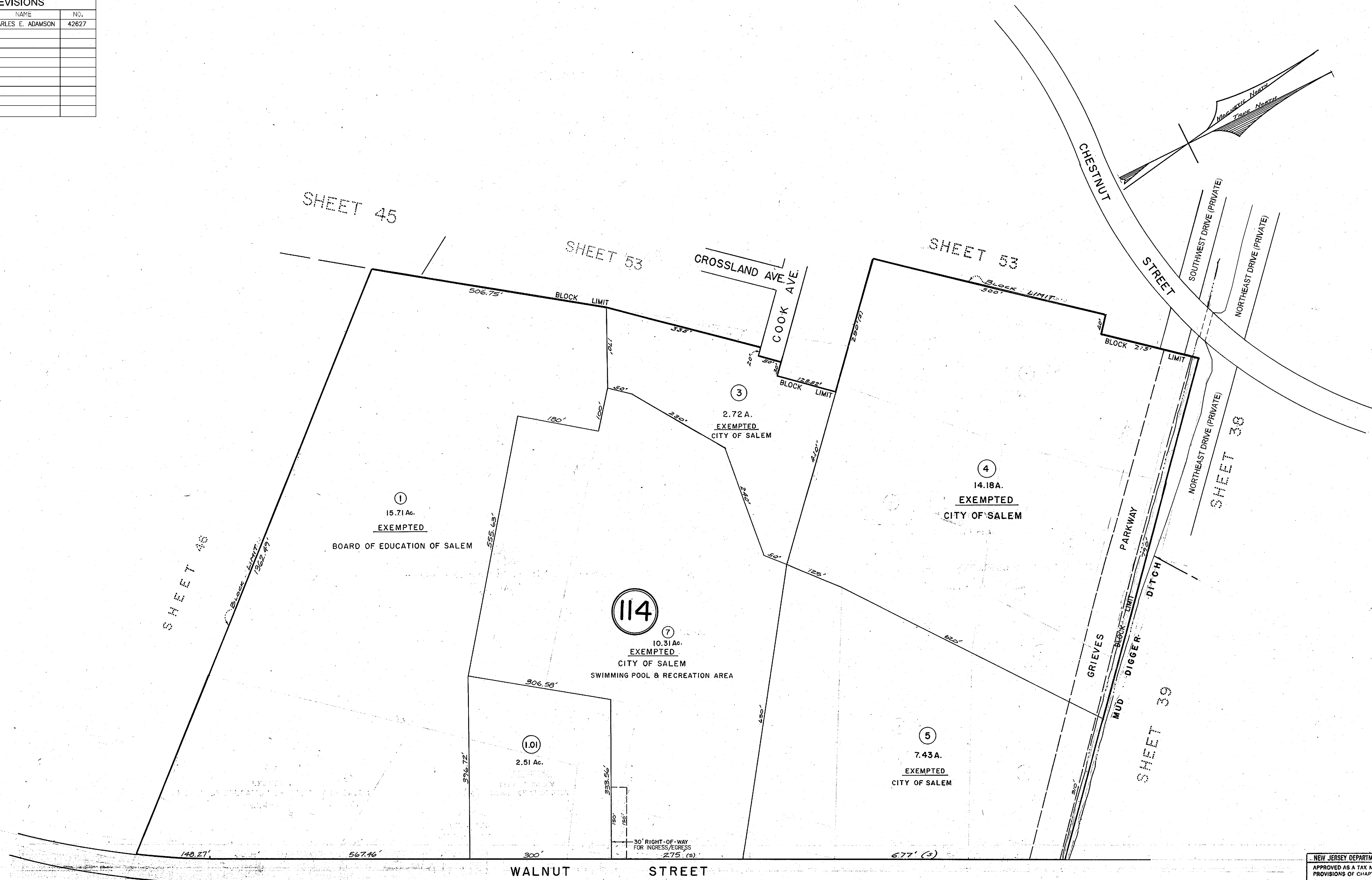
REVISIONS		
DATE	NAME	NO.
02-29-2016	CHARLES E. ADAMSON	42627



NEW JERSEY DEPARTMENT OF THE TREASURY
APPROVED AS A TAX MAP PURSUANT TO THE
PROVISIONS OF CHAPTER 176 LAWS OF 1913
BY *Charles E. Adamson*
STATE SUPERVISOR
DATE JUN 15 1959 SERIAL NO. 242

TAX MAP
CITY OF SALEM
SALEM COUNTY, N.J.
SCALE: 1" = 100'
SKINNER & COMPTON, ENGINEERS
MAY 19, 1959
REVISED APRIL 1, 1966
REVISED DEC. 1, 1967

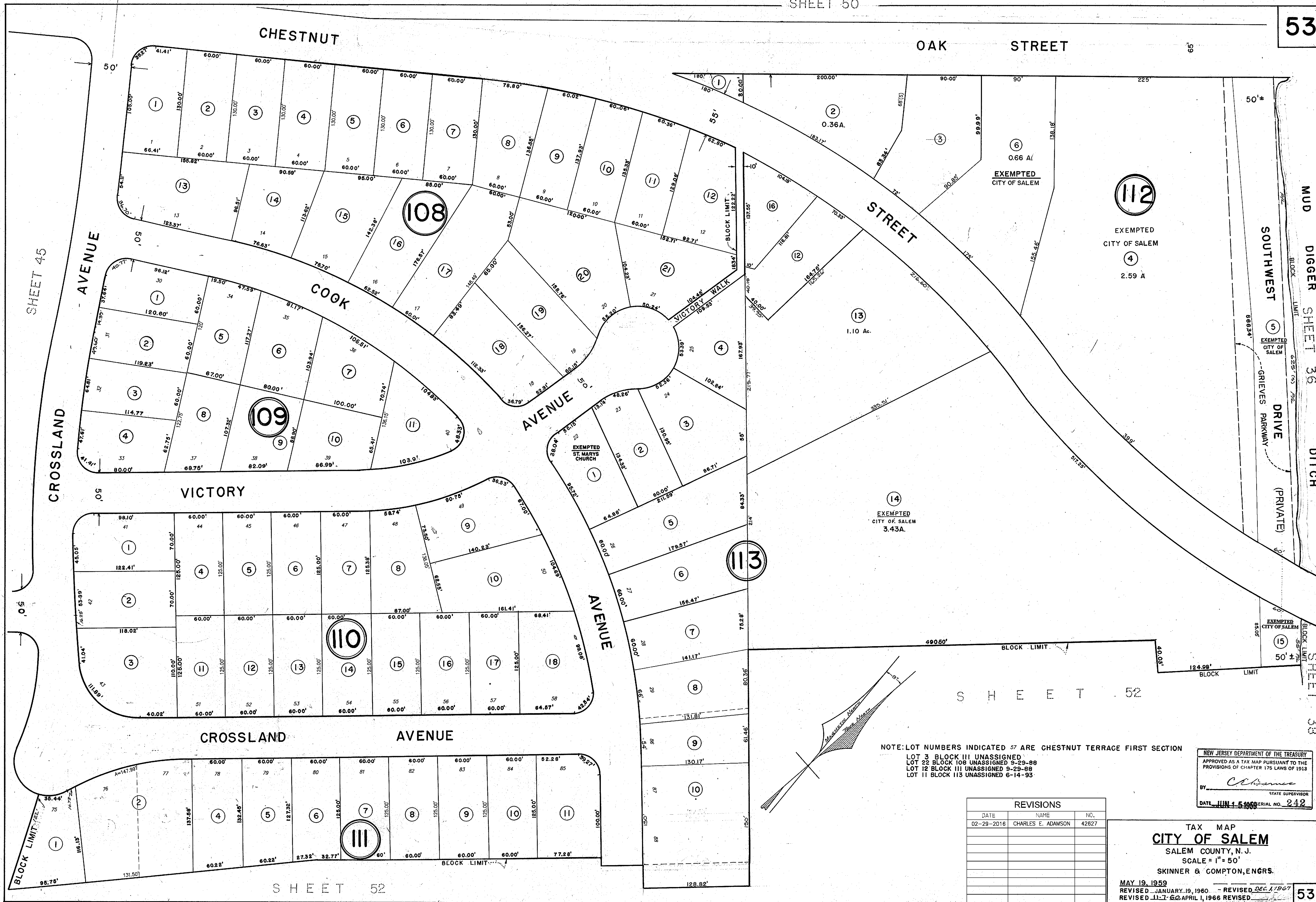
REVISIONS		
DATE	NAME	NO.
02-29-2016	CHARLES E. ADAMSON	42627



NEW JERSEY DEPARTMENT OF THE TREASURY
APPROVED AS A TAX MAP PURSUANT TO THE
PROVISIONS OF CHAPTER 175 LAWS OF 1913
BY *C. Adams* STATE SUPERVISOR
DATE JUN 15 1959 SERIAL NO. 242

TAX MAP
CITY OF SALEM
SALEM COUNTY, N.J.
SCALE 1"=100'
SKINNER & COMPTON, ENGRS.

MAY 19, 1959
REVISED APRIL 1, 1966
REVISED DEC 1, 1967



NOTE: LOT NUMBERS INDICATED 57 ARE CHESTNUT TERRACE FIRST SECTION
LOT 3 BLOCK III UNASSIGNED
LOT 22 BLOCK 108 UNASSIGNED 9-29-88
LOT 12 BLOCK III UNASSIGNED 9-29-88
LOT 11 BLOCK 113 UNASSIGNED 6-14-93

NEW JERSEY DEPARTMENT OF THE TREASURY
APPROVED AS A TAX MAP PURSUANT TO THE
PROVISIONS OF CHAPTER 175 LAWS OF 1912
BY *Charles E. Adamson*
STATE SUPERVISOR
DATE JUN 15 1966 SERIAL NO. 242

REVISIONS		
DATE	NAME	NO.
02-29-2016	CHARLES E. ADAMSON	42627

TAX MAP
CITY OF SALEM
SALEM COUNTY, N.J.
SCALE = 1" = 50'
SKINNER & COMPTON, ENGRS.
MAY 19, 1959
REVISED JANUARY 19, 1960 - REVISED DEC 1, 1967
REVISED JUL 22, 1966
REVISED APRIL 1, 1966