

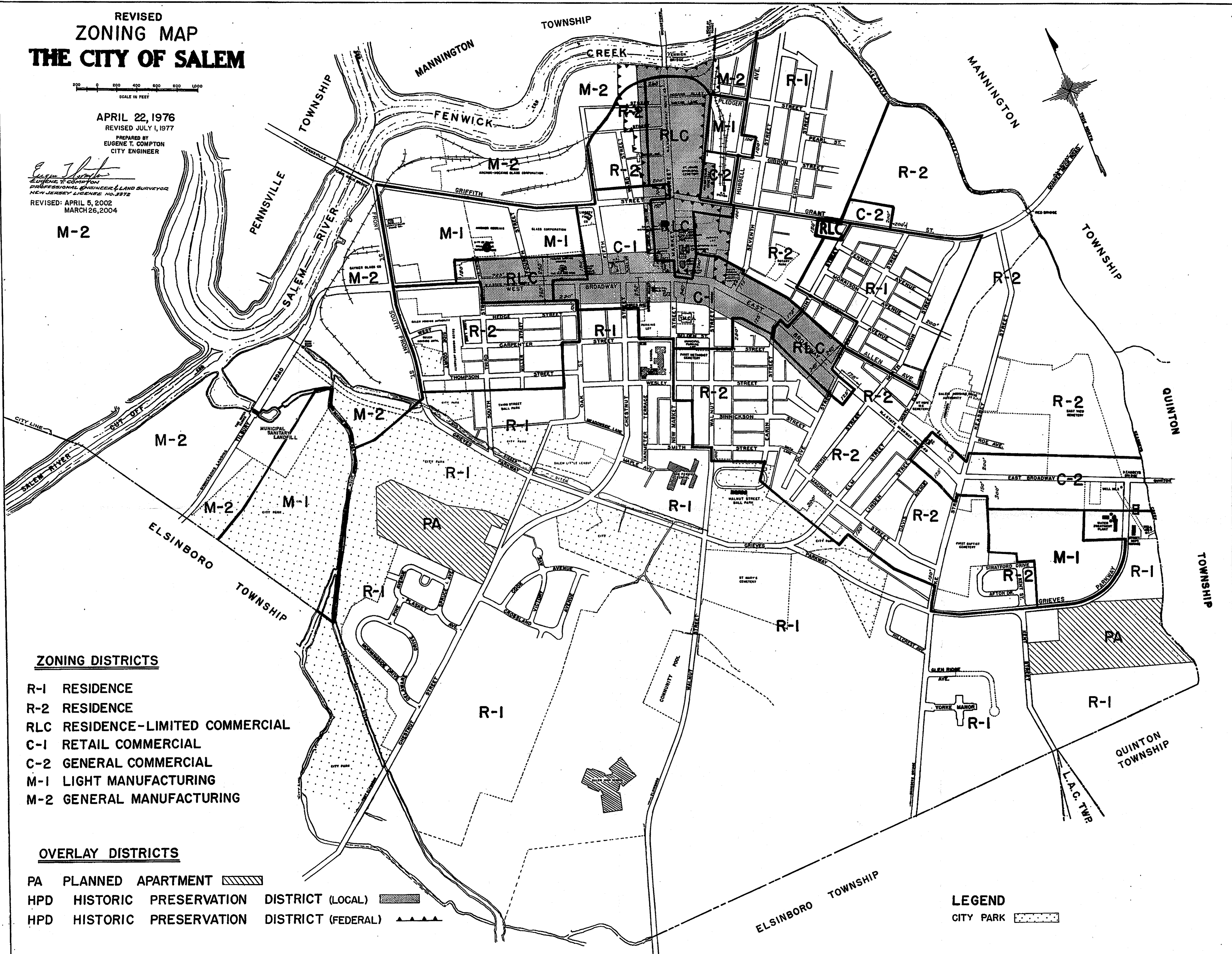
REVISED
ZONING MAP
THE CITY OF SALEM

SCALE IN FEET
0 200 400 600 800 1000

APRIL 22, 1976
REVISED JULY 1, 1977

PREPARED BY
EUGENE T. COMPTON
CITY ENGINEER




Eugene T. Compton
EUGENE T. COMPTON
PROFESSIONAL ENGINEER & LAND SURVEYOR
NEW JERSEY LICENSE NO. 3372
REVISED: APRIL 5, 2002
MARCH 26, 2004



ZONING DISTRICTS

- R-1 RESIDENCE
- R-2 RESIDENCE
- RLC RESIDENCE-LIMITED COMMERCIAL
- C-1 RETAIL COMMERCIAL
- C-2 GENERAL COMMERCIAL
- M-1 LIGHT MANUFACTURING
- M-2 GENERAL MANUFACTURING

OVERLAY DISTRICTS

- PA PLANNED APARTMENT 
- HPD HISTORIC PRESERVATION DISTRICT (LOCAL) 
- HPD HISTORIC PRESERVATION DISTRICT (FEDERAL) 

LEGEND

CITY PARK 